

Contract Routing Form

ROUTING: Routine

printed on: 04/24/2023

Contract between: Universal Concrete Grinding, LLC
and Dept. or Division: Engineering Division
Name/Phone Number:

Project: Annual Horizontal Sawcutting of Concrete Sidewalk and Incidental Work (District 18) - 2023

Contract No.: 8713 File No.: 76673
Enactment No.: RES-23-00287 Enactment Date: 04/19/2023
Dollar Amount: 82,407.80

(Please DATE before routing)

Table with 3 columns: Signatures Required, Date Received, Date Signed. Rows include City Clerk, Director of Civil Rights, Risk Manager, Finance Director, City Attorney, and Mayor with handwritten dates and initials.

Please return signed Contracts to the City Clerk's Office Room 103, City-County Building for filing.

Original + 2 Copies

04/24/2023 11:04:50 enjls - Bill McGlynn 266-4537



4-22-08

4-22-08

4/22/08

4/22/08

PROJECT \_\_\_\_\_ CONTRACTOR \_\_\_\_\_ AMOUNT OF BID \_\_\_\_\_

CONTRACT NO. 8713  
ANNUAL HORIZONTAL SAWCUTTING OF CONCRETE SIDEWALK AND INCIDENTAL WORK  
(DISTRICT 18) - 2023

UNIVERSAL CONCRETE GRINDING, LLC

\$ 82,407.80

Acct. No. 14337-403-200: 54425 (91382)  
Contingency 8%±

\$ 82,407.80  
6,592.20

GRAND TOTAL

\$ 89,000.00



## Boutelle, Alane

---

**From:** Joseph Spain <j.spain@universalconcretegrinding.com>  
**Sent:** Tuesday, April 4, 2023 12:43 PM  
**To:** Boutelle, Alane  
**Subject:** Re: Signature Question

Caution: This email was sent from an external source. Avoid unknown links and attachments.

I am not the sole officer but I am able to solely sign on decisions.

On Tue, Apr 4, 2023 at 1:04 PM Boutelle, Alane <[ABoutelle@cityofmadison.com](mailto:ABoutelle@cityofmadison.com)> wrote:

Hi Joe,

I noticed that back in 2020 and 2021 there was a second signature on the Universal Concrete Grinding contracts.

Are you now the sole officer?

Guessing the Attorney's Office may ask and want to be prepared...

Thanks,

*Alane Boutelle*

City of Madison Engineering

Phone (608) 267-1197

[aboutelle@cityofmadison.com](mailto:aboutelle@cityofmadison.com)

--

**Joe Spain**  
Owner  
(C) 330-647-5421  
(O) 330-595-4167  
[j.spain@universalconcretegrinding.com](mailto:j.spain@universalconcretegrinding.com)  
[www.universalconcretegrinding.com](http://www.universalconcretegrinding.com)

To opt out of receiving further emails, please reply to this email with 'REMOVE' in the subject line.





## Demographics

**Company Name:** Employers Mutual Casualty Company

**NAIC CoCode:** 21415

**State of Domicile:** Iowa

**Organization Type:** Mutual

**Short Name:**

**Country of Domicile:** United States

**Date of Incorporation:** 03/01/1911

**SBS Company Number:** 54218120

**Domicile Type:** Foreign

**NAIC Group Number:** 62 - EMC INS CO

GRP

**Merger Flag:** Yes

## Address

**Business Address**

717 Mulberry St  
Des Moines, IA 50309  
United States

**Mailing Address**

PO Box 712  
Des Moines, IA 50306  
United States

**Statutory Home Office Address**

717 Mulberry St  
Des Moines, IA 50309  
United States

**Main Administrative Office Address**

717 Mulberry St  
Des Moines, IA 50309  
United States

## Phone, Email, Website

**Phone**

Type

Number

**Email**

Type

E-mail

**Website**

No results found.

## Company Type

**Company Type:** Property and Casualty

Status: Active

Status Reason:

Status Date: 02/15/2015

**Company Type:** Property and Casualty

**Business Activities of Members:**

## Appointments

Show 10 entries

Showing 1 to 6 of 6 entries



connie

Licensee Name	License Number	NPN	License Type	Line of Authority	Appointment Date	Effective Date	Expiration Date
CONNIE EASLAND	6504657	6504657	Intermediary (Agent) Individual	Property	02/20/2013	02/20/2023	03/15/2024
CONNIE EASLAND	6504657	6504657	Intermediary (Agent) Individual	Casualty	02/20/2013	02/20/2023	03/15/2024

Licensee Name	License Number	NPN	License Type	Line of Authority	Appointment Date	Effective Date	Expiration Date
CONNIE MERCER	993360	993360	Intermediary (Agent) Individual	Property	07/29/2021	02/20/2023	03/15/2024
CONNIE MERCER	993360	993360	Intermediary (Agent) Individual	Casualty	07/29/2021	02/20/2023	03/15/2024
CONNIE CAMPBELL	6538426	6538426	Intermediary (Agent) Individual	Property	12/02/2021	02/20/2023	03/15/2024
CONNIE CAMPBELL	6538426	6538426	Intermediary (Agent) Individual	Casualty	12/02/2021	02/20/2023	03/15/2024

## Line Of Business

Line of Business	Citation Type	Effective Date
Aircraft	Aircraft	09/15/1945
Automobile	Automobile	09/15/1945
Disability Insurance	Disability Insurance	09/15/1945
Fidelity Insurance	Fidelity Insurance	09/15/1945
Fire, Inland Marine and Other Property Insurance	Fire, Inland Marine and Other Property Insurance	09/15/1945
Liability and Incidental Medical Expense Insurance (other than automobile)	Liability and Incidental Medical Expense Insurance (other than automobile)	09/15/1945
Miscellaneous	Miscellaneous	09/15/1945
Ocean Marine Insurance	Ocean Marine Insurance	09/15/1945
Surety Insurance	Surety Insurance	09/15/1945
Workers Compensation Insurance	Workers Compensation Insurance	09/15/1945

## Contact

Contact Type	Preferred Name	Name	E-mail	Phone	Address
Registered Agent for Service of Process		MARK NEUBAUER			Other 16455 W BLUEMOUND RD BROOKFIELD, WI United States County 530055921

## Company Merger



\$82,407.80  
FILE COPY

BID OF UNIVERSAL CONCRETE GRINDING, LLC

2023

PROPOSAL, CONTRACT, BOND AND SPECIFICATIONS

FOR

ANNUAL HORIZONTAL SAWCUTTING OF CONCRETE SIDEWALK & INCIDENTAL  
WORK (DISTRICT 18) - 2023

CONTRACT NO. 8713

MUNIS NO. 14337

IN

MADISON, DANE COUNTY, WISCONSIN

AWARDED BY THE COMMON COUNCIL  
MADISON, WISCONSIN ON APRIL 18, 2023

CITY ENGINEERING DIVISION  
1600 EMIL STREET  
MADISON, WISCONSIN 53713

<https://bidexpress.com/login>




**ANNUAL HORIZONTAL SAWCUTTING OF CONCRETE SIDEWALK & INCIDENTAL  
WORK (DISTRICT 18) - 2023  
CONTRACT NO. 8713**

**INDEX**

SECTION A: ADVERTISEMENT FOR BIDS AND INSTRUCTIONS TO BIDDERS .....A-1  
SECTION B: PROPOSAL SECTION.....B-1  
SECTION C: SMALL BUSINESS ENTERPRISE (NOT APPLICABLE) ..... C-1  
SECTION D: SPECIAL PROVISIONS..... D-1  
SECTION E: BIDDER'S ACKNOWLEDGEMENT .....E-1  
SECTION F: BEST VALUE CONTRACTING ..... F-1  
SECTION G: BID BOND ..... G-1  
SECTION H: AGREEMENT..... H-1  
SECTION I: PAYMENT AND PERFORMANCE BOND ..... I-1

This Proposal, and Agreement have  
been prepared by:

**CITY ENGINEERING DIVISION  
CITY OF MADISON  
MADISON, DANE COUNTY, WISCONSIN**

 For: \_\_\_\_\_  
James M. Wolfe, P.E.  
City Engineer

JMW: wjm

## SECTION A: ADVERTISEMENT FOR BIDS AND INSTRUCTIONS TO BIDDERS

### REQUEST FOR BID FOR PUBLIC WORKS CONSTRUCTION CITY OF MADISON, WISCONSIN

#### A BEST VALUE CONTRACTING MUNICIPALITY

PROJECT NAME:	ANNUAL HORIZONTAL SAWCUTTING OF CONCRETE SIDEWALK & INCIDENTAL WORK (DISTRICT 18) - 2023
CONTRACT NO.:	8713
BID BOND	5%
PREQUALIFICATION APPLICATION DUE (2:00 P.M.)	March 2, 2023
BID SUBMISSION (2:00 P.M.)	March 9, 2023
BID OPEN (2:30 P.M.)	March 9, 2023
PUBLISHED IN WSJ	February 23 & March 2, 2023

**PREQUALIFICATION APPLICATION:** Forms are available at the same location or on our website, [www.cityofmadison.com/engineering/developers-contractors/contractors/how-to-get-prequalified](http://www.cityofmadison.com/engineering/developers-contractors/contractors/how-to-get-prequalified). If not currently prequalified in the categories listed in Section A, an amendment to your Prequalification will need to be submitted prior to the same due date. Postmark is not applicable.

**BIDS TO BE SUBMITTED:** Bids may be submitted on line at [www.bidexpress.com](http://www.bidexpress.com), or by hand at 1600 Emil St. The bids will be posted online after the bid opening. If you have any questions, please call Alane Boutelle at (608) 267-1197, or John Fahrney, (608) 266-9091.

#### STANDARD SPECIFICATIONS

The City of Madison's Standard Specifications for Public Works Construction - 2023 Edition, as supplemented and amended from time to time, forms a part of these contract documents as if attached hereto.

These standard specifications are available on the City of Madison Public Works website, [www.cityofmadison.com/engineering/developers-contractors/standard-specifications](http://www.cityofmadison.com/engineering/developers-contractors/standard-specifications).

The Contractor shall review these Specifications prior to preparation of proposals for the work to be done under this contract, with specific attention to Article 102, "BIDDING REQUIREMENTS AND CONDITIONS" and Article 103, "AWARD AND EXECUTION OF THE CONTRACT." For the convenience of the bidder, below are highlights of three subsections of the specifications.

#### SECTION 102.1: PRE-QUALIFICATION OF BIDDERS

In accordance with Wisconsin State Statutes 66.0901 (2) and (3), all bidders must submit to the Board of Public Works proof of responsibility on forms furnished by the City. The City requires that all bidders be qualified on a biennial basis.

Bidders must present satisfactory evidence that they have been regularly engaged in the type of work specified herein and they are fully prepared with necessary capital, materials, machinery and supervisory personnel to conduct the work to be contracted for to the satisfaction of the City. All bidders must be pre-qualified by the Board of Public Works for the type of construction on which they are bidding prior to the opening of the bid.

In accordance with Section 39.02(9)(a)l. of the General Ordinances, all bidders shall submit in writing to the Affirmative Action Division Manager of the City of Madison, a Certificate of Compliance or an Affirmative Action Plan at the same time or prior to the submission of the proof of responsibility forms.

The bidder shall be disqualified if the bidder fails to or refuses to, prior to opening of the bid, submit a Certificate of compliance, Affirmative Action Plan or Affirmative Action Data Update, as applicable, as defined by Section 39.02 of the General Ordinances (entitled Affirmative Action) and as required by Section 102.11 of the Standard Specifications.

#### SECTION 102.4 PROPOSAL

No bid will be accepted that does not contain an adequate or reasonable price for each and every item named in the Schedule of Unit Prices.

A lump sum bid for the work in accordance with the plans and specifications is required. The lump sum bid must be the same as the total amounts bid for the various items and it shall be inserted in the space provided.

All papers bound with or attached to the proposal form are considered a part thereof and must not be detached or altered when the proposal is submitted. The plans, specifications and other documents designated in the proposal form will be considered a part of the proposal whether attached or not.

A proposal submitted by an individual shall be signed by the bidder or by a duly authorized agent. A proposal submitted by a partnership shall be signed by a member/partner or by a duly authorized agent thereof. A proposal submitted by a corporation shall be signed by an authorized officer or duly authorized registered agent of such corporation, and the proposal shall show the name of the State under the laws of which such corporation was chartered. The required signatures shall in all cases appear in the space provided thereof on the proposal.

Each proposal shall be placed, together with the proposal guaranty, in a sealed envelope, so marked as to indicate name of project, the contract number or option to which it applies, and the name and address of the Contractor or submitted electronically through Bid Express ([www.bidexpress.com](http://www.bidexpress.com)). Proposals will be accepted at the location, the time and the date designated in the advertisement. Proposals received after the time and date designated will be returned to the bidder unopened.

#### SECTION 102.5: BID DEPOSIT (PROPOSAL GUARANTY)

All bids, sealed or electronic, must be accompanied with a Bid Bond (City of Madison form) equal to at least 5% of the bid or a Certificate of Annual/Biennial Bid Bond or certified check, payable to the City Treasurer. Bid deposit of the successful bidders shall be returned within forty-eight (48) hours following execution of the contract and bond as required.

#### MINOR DISCREPENCIES

Bidder is responsible for submitting all forms necessary for the City to determine compliance with State and City bidding requirements. Notwithstanding any language to the contrary contained herein, the City may exercise its discretion to allow bidders to correct or supplement submissions after bid opening, if the minor discrepancy, bid irregularity or omission is insignificant and not one related to price, quality, quantity, time of completion or performance of the contract.

**Bidders for this Contract(s) must be Pre-Qualified for at least one of the following type(s) of construction denoted by an**

Building Demolition

- 101  Asbestos Removal
- 120  House Mover

- 110  Building Demolition

Street, Utility and Site Construction

- 201  Asphalt Paving
- 205  Blasting
- 210  Boring/Pipe Jacking
- 215  Concrete Paving
- 220  Con. Sidewalk/Curb & Gutter/Misc. Flat Work
- 221  Concrete Bases and Other Concrete Work
- 222  Concrete Removal
- 225  Dredging
- 230  Fencing
- 235  Fiber Optic Cable/Conduit Installation
- 240  Grading and Earthwork
- 241  Horizontal Saw Cutting of Sidewalk
- 242  Hydro Excavating
- 243  Infrared Seamless Patching
- 245  Landscaping, Maintenance
- 246  Ecological Restoration
- 250  Landscaping, Site and Street
- 251  Parking Ramp Maintenance
- 252  Pavement Marking
- 255  Pavement Sealcoating and Crack Sealing
- 260  Petroleum Above/Below Ground Storage Tank Removal/Installation
- 262  Playground Installer

- 265  Retaining Walls, Precast Modular Units
- 270  Retaining Walls, Reinforced Concrete
- 275  Sanitary, Storm Sewer and Water Main Construction
- 276  Sawcutting
- 280  Sewer Lateral Drain Cleaning/Internal TV Insp.
- 285  Sewer Lining
- 290  Sewer Pipe Bursting
- 295  Soil Borings
- 300  Soil Nailing
- 305  Storm & Sanitary Sewer Laterals & Water Svc.
- 310  Street Construction
- 315  Street Lighting
- 318  Tennis Court Resurfacing
- 320  Traffic Signals
- 325  Traffic Signing & Marking
- 332  Tree pruning/removal
- 333  Tree, pesticide treatment of
- 335  Trucking
- 340  Utility Transmission Lines including Natural Gas, Electrical & Communications
- 399  Other \_\_\_\_\_

Bridge Construction

- 501  Bridge Construction and/or Repair

Building Construction

- 401  Floor Covering (including carpet, ceramic tile installation, rubber, VCT)
- 402  Building Automation Systems
- 403  Concrete
- 404  Doors and Windows
- 405  Electrical - Power, Lighting & Communications
- 410  Elevator - Lifts
- 412  Fire Suppression
- 413  Furnishings - Furniture and Window Treatments
- 415  General Building Construction, Equal or Less than \$250,000
- 420  General Building Construction, \$250,000 to \$1,500,000
- 425  General Building Construction, Over \$1,500,000
- 428  Glass and/or Glazing
- 429  Hazardous Material Removal
- 430  Heating, Ventilating and Air Conditioning (HVAC)
- 433  Insulation - Thermal
- 435  Masonry/Tuck pointing

- 437  Metals
- 440  Painting and Wallcovering
- 445  Plumbing
- 450  Pump Repair
- 455  Pump Systems
- 460  Roofing and Moisture Protection
- 464  Tower Crane Operator
- 461  Solar Photovoltaic/Hot Water Systems
- 465  Soil/Groundwater Remediation
- 466  Warning Sirens
- 470  Water Supply Elevated Tanks
- 475  Water Supply Wells
- 480  Wood, Plastics & Composites - Structural & Architectural
- 499  Other \_\_\_\_\_

State of Wisconsin Certifications

- 1  Class 5 Blaster - Blasting Operations and Activities 2500 feet and closer to inhabited buildings for quarries, open pits and road cuts.
- 2  Class 6 Blaster - Blasting Operations and Activities 2500 feet and closer to inhabited buildings for trenches, site excavations, basements, underwater demolition, underground excavations, or structures 15 feet or less in height.
- 3  Class 7 Blaster - Blasting Operations and Activities for structures greater than 15' in height, bridges, towers, and any of the objects or purposes listed as "Class 5 Blaster or Class 6 Blaster".
- 4  Petroleum Above/Below Ground Storage Tank Removal and Installation (Attach copies of State Certifications.)
- 5  Hazardous Material Removal (Contractor to be certified for asbestos and lead abatement per the Wisconsin Department of Health Services, Asbestos and Lead Section (A&LS).) See the following link for application: [www.dhs.wisconsin.gov/Asbestos/Cert](http://www.dhs.wisconsin.gov/Asbestos/Cert). State of Wisconsin Performance of Asbestos Abatement Certificate must be attached.
- 6  Certification number as a Certified Arborist or Certified Tree Worker as administered by the International Society of Arboriculture
- 7  Pesticide application (Certification for Commercial Applicator For Hire with the certification in the category of turf and landscape (3.0) and possess a current license issued by the DATCP)
- 8  State of Wisconsin Master Plumbers License.

## SECTION B: PROPOSAL

Please refer to the  
Bid Express Website  
at <https://bidexpress.com>  
look up contract number  
and go to  
Section B: Proposal Page

You can access all City of Madison bid solicitations for FREE at [www.bidexpress.com](http://www.bidexpress.com)

Click on the "Register for Free" button and follow the instructions to register your company and yourself. You will be asked for a payment subscription preference, since you may wish to bid online someday. Simply choose the method to pay on a 'per bid' basis. This requires no payment until / unless you actually bid online. You can also choose the monthly subscription plan at this time. You will, however, be asked to provide payment information. Remember, you can change your preference at anytime. You will then be able to complete your free registration and have full access to the site. Your free access does not require completion of the 'Digital ID' process, so you will have instant access for viewing and downloading. To be prepared in case you ever do wish to bid online, you may wish to establish your digital ID also, since you cannot bid without a Digital ID.

If you have any problems with the free registration process, you can call the bidexpress help team, toll free at 1-888-352-2439 (option 1, option1).

**SECTION C: SMALL BUSINESS ENTERPRISE**

**Instructions to Bidders  
City of Madison  
SBE Program Information**

SBE NOT APPLICABLE



## SECTION D: SPECIAL PROVISIONS

### ANNUAL HORIZONTAL SAWCUTTING OF CONCRETE SIDEWALK & INCIDENTAL WORK (DISTRICT 18) - 2023 CONTRACT NO. 8713

It is the intent of these Special Provisions to set forth the final contractual intent as to the matter involved and shall prevail over the Standard Specifications and plans whenever in conflict therewith. In order that comparisons between the Special Provisions can be readily made, the numbering system for the Special Provisions is equivalent to that of the Specifications.

Whenever in these Specifications the term "Standard Specifications" appears, it shall be taken to refer to the City of Madison Standard Specifications for Public Works Construction and Supplements thereto.

#### SECTION 102.11 BEST VALUE CONTRACTING

This Contract shall be considered a Best Value Contract if the Contractor's bid is equal to or greater than \$74,000 for a single trade contract; or equal to or greater than \$360,500 for a multi-trade contract pursuant to MGO 33.07(7).

#### SECTION 104 SCOPE OF WORK

The Contractor shall perform repair work primarily throughout the 18<sup>th</sup> Aldermanic District. A list of approved repair locations and an area map of Aldermanic District 18 has been provided within these Special Provisions for reference. The list, however, is not a final list. Additional locations may be added. Horizontal sawcut/grind locations have been marked in the field with a pink line and a white "C". The Contractor shall horizontally sawcut/grind sidewalk to eliminate trip hazards at those locations designated by the Common Council, and as directed by the Engineer.

Additional horizontal sawcutting/grinding may be required within the project limits of City of Madison Reconstruction Projects and may be city wide, primarily east of Park St, as part of the Sidewalk Request Program. The Contractor shall be paid one mobilization to complete the horizontal sawcutting/grinding in the 18<sup>th</sup> Aldermanic District. The Contractor shall be paid one mobilization for each Reconstruction Project that horizontal sawcutting/grinding is requested. The Contractor shall be paid one mobilization for each list of locations as part of the Citywide program. If a list of locations and/or a Reconstruction Project can be completed back to back or simultaneously then only one mobilization will be paid.

#### SECTION 104.3 CHANGES IN THE WORK

The quantities of the items listed in this Contract are estimates only, based upon sawcuts/grinds marked in the 18<sup>th</sup> Aldermanic District and past year's reconstruction and request work. The quantities of the items are subject to change.

The City reserves the right to decrease or increase any of the quantities of the items bid upon without any change in the unit price bid, unless by mutual agreement by both the Contractor and the City.

If the quantity of any item is reduced, such decrease **SHALL NOT** constitute a claim for damages by the Contractor for loss of anticipated profits, **NOR** shall the Contractor be compensated for any overhead, equipment, material, and labor charges, or any other costs incurred in the expectation of any quantity of work originally estimated in the Contract.

#### SECTION 104.4 INCREASE OR DECREASE QUANTITIES

The Contractor shall note that some bid item quantities may increase or decrease based on what is encountered in the field. If the actual field conditions vary from the plan quantity, no additional compensation shall be given for increasing or decreasing quantities. Any overruns shall be paid for under the appropriate bid item(s) without any penalty or change to the bid item price for the associated bit item.

The Contractor shall not be reimbursed for any deletions to the contract. No change to the unit bid price will be allowed for changes to the quantities.

The City reserves the authority to delete or add any number of these systems from the Contract. Should this occur the Contractor shall not be eligible for any additional compensation for the remainder of the systems.

#### **SECTION 104.10      CLEANING UP**

Excess concrete, slurry, debris, dust or residue left from sawcutting/grinding operations, including on adjacent sidewalk and/or property, shall be removed immediately.

#### **SECTION 105.12      COOPERATION OF THE CONTRACTOR**

The City of Madison has been given to understand that work may be undertaken by others in approximately the same time frame in District 18 as this proposed project. It shall be the Contractor's responsibility to verify this information and subsequent changes in the scheduling of the work by others and to make corrections in his/her construction timetable as required. The Contractor shall coordinate the work under this contract with the work by others stated below.

Sidewalk and curb repair/replacement projects including:

- \*Sidewalk Ordered 2023, District 18 (Contract #8706)
- \*Knutson Dr Reconstruction (Contract #8635)
- \*Chip Sealing 2023 – North (Contract #8701)
- \*CIPP Wet Lining Rehab of Sanitary Sewers – 2021 (Rebid) (Contract #9262)
- \*CIPP UV Lining Rehab of Sanitary Sewers West Phase 1 – 2023 (Contract #9285)
- \*Troy Dr Railroad Bridge
- \*Public Works Projects in District 18

Projects and/or Streets may be deleted or added to the above list.

Additional functions and/or events may occur within Aldermanic District 18 at approximately the same time as this proposed project. They may include, but are not limited to, Neighborhood Association events, festivals, block parties, or other permitted uses of the public right of way or street. No work shall occur on sidewalks on streets within two blocks of these events while they are in progress.

#### **SECTION 107.1      PUBLIC CONVENIENCE AND SAFETY**

The Contractor shall complete all horizontal sawcutting/grinding within the project limits of a Reconstruction project within two weeks of substantial completion of the Reconstruct Project.

The City of Madison shall prepare a list of locations for horizontal sawcutting/grinding as part of the Sidewalk Request Program. The Contractor shall have one week to mobilize and begin sawcutting/grinding the identified locations and continue working until complete unless other arrangements are made in advance with the City Engineer.

The Contractor shall schedule the operations so as to cause a minimum of interruption, interference or disturbance to the operation of stores, businesses, office buildings, hotels, churches, etc., and to allow access by pedestrians and emergency, delivery and service vehicles at all times.

The contractor shall coordinate work with other construction projects in District 18 so that sidewalk is open on one side of the street at all times.

The contractor shall not work on sidewalks on streets within two blocks of schools while in session.

If sidewalk exists on both sides of any given block, the Contractor shall complete all repairs and reopen the sidewalk on one side of the block before beginning repairs on the opposite side of the block.

The Contractor shall not progress through the Aldermanic District in a random fashion. A single ward of the district shall be completed before moving into another ward unless otherwise directed by the Engineer.

The Contractor shall properly barricade all work areas. Sidewalk repair equipment and all other items incidental to the work shall not be left or stored on the sidewalk or on private property.

Access to all driveways within the project limits shall be maintained whenever possible. During times when work will prevent access to driveways, the Contractor shall notify all residents, a minimum of 48 hours in advance, if vehicular access cannot be provided to their property. All driveway access shall be restored within 2 hours.

Access to commercial driveways shall be maintained at all times unless arrangements are made with the property owner and approved by the Engineer.

The Contractor shall work such overtime as required by the Engineer to meet the above requirements at no additional cost to the City.

Gasoline or diesel operated equipment shall be equipped with mufflers and insulators to minimize noise.

#### **SECTIONS 107.2      PROTECTION AND RESTORATION OF PROPERTY AND PROPERTY MONUMENTS**

Care shall be taken not to disturb property irons, sodded areas, and retaining walls on private property.

The Contractor shall take precautions during construction operations not to disfigure, scar, or impair the health of any tree on public or private property.

The Contractor shall also take precautions during sawcutting/grinding operations not to disfigure, scar, or impair any surrounding surfaces including but not limited to sidewalk, driveways, roadway, steps, walls and turf or damage any private installations such as sprinkler heads, electric fences, etc.

#### **SECTION 107.6      DUSTPROOFING**

The Contractor shall take all necessary steps to control dust arising from operations connected with this contract. When ordered by the Engineer, the Contractor shall dustproof the construction area by using power sweepers and water. Dustproofing shall be incidental with operations connected with this contract.

#### **SECTION 107.7      MAINTENANCE OF TRAFFIC**

The contractor shall not close any lanes of traffic at any time.

The work shall be arranged so that there is a minimum of interference with ingress and egress to private property.

On-street parking may be removed by the Contractor to facilitate sidewalk repair and to maintain traffic flow. The Contractor shall notify the Traffic Engineering Department forty-eight (48) hours in advance of proposed parking removal. The Contractor shall obtain from the City and place "No Parking" portables, "No Parking" cardboard signs or meter bags whichever is applicable for the particular street. "No Parking" must be posted in advance of construction.

On streets without time restricted parking, the Contractor shall post said streets at least forty eight (48) hours prior to beginning work with "No Parking" signs legibly marked with the date and time of restricted

parking. The Contractor shall notify the Police Department Traffic Bureau at 266-4622 during regular hours or the Police Dispatcher after regular hours stating the construction company name, the contract number, the street or streets posted, the time and date posted, and shall request the police department personnel check the posting.

On streets with time restricted parking, the Contractor shall post said street at least twelve hours prior to beginning work with "No Parking" signs legibly marked with the date and time of restricted parking. The Contractor shall notify the Police Department Traffic Bureau at 266-4622 during regular hours or the Police Dispatcher after regular hours stating the construction company name, the contract number, the street or streets posted, the time and date posted, and shall request the police department personnel check the posting.

On all streets where residential permit parking is allowed, the Contractor shall post said street at least forty-eight (48) hours prior to beginning work with "No Parking" signs legibly marked with the date and time of restricted parking. Residential permit parking zones are indicated with a zone number on a lower corner of the permanent time restriction sign. The Contractor shall notify the Police Department Traffic Bureau at 266-4622 during regular hours or the Police Dispatcher after regular hours stating the construction company name, the contract number, the street or streets posted, the time and date posted, and shall request the police department personnel check the posting.

"No Parking" signs shall be posted a minimum of three (3) feet above curb elevations. If no work is begun on the posted street within two (2) days of the posted start date, the Contractor shall remove the "No Parking" signs and repost the street when ready to begin work on that street.

Traffic control shall consist of furnishing and maintaining all provisions for traffic control in accordance with the Federal Highway Administrations "Manual on Uniform Traffic Control Devices"(MUTCD).

The Contractor shall maintain two-way traffic during the performance of all work covered by the contract.

No work shall occur during peak hour traffic times on collector and arterial streets and as directed by the Engineer. Peak hour traffic times are 7:00 a.m. to 8:30 a.m. and 4:00 p.m. to 5:30 p.m.

Should the Contractor require occupying a lane of traffic during non-peak hours, an electric arrow board and appropriate signing will be required. The cost of the arrow board and signing shall be incidental to this contract.

#### **SECTION 107.9      BARRICADES, WARNING SIGNS AND FLAGMEN**

The Contractor shall barricade and light all work areas in accordance with the Federal Highway Administrations "Manual on Uniform Traffic Control Devices" (MUTCD).

Type II barricades shall be used for all work in the sidewalk, drive apron, and curb and gutter area. All costs pertaining to the above work shall be at the Contractors expense.

#### **SECTION 109.2      PROSECUTION OF THE WORK**

The Contractor shall begin work for this project on or before **MAY 15, 2023**. Work shall begin only after the start work letter is received. If it is desirable to begin work before the above mentioned date, the Contractor shall establish a mutually acceptable date with the City Engineer. The Contractor shall limit workdays to 7:00 a.m. to 7:00 p.m.

All work shall be completed on or before **NOVEMBER 3, 2023**.

## **SECTION 109.3**

### **LIMITATIONS OF OPERATIONS**

All sidewalk sawcuts/grinds started in residential areas shall be completed by the end of the same work day in which they are started. Sidewalk sawcutting/grinding through driveways of adjoining business properties shall be completed within two (2) hours.

The Engineer or Inspector may direct horizontal sawcuts/grinds at locations other than construction joints. Sawcuts/grinds directed by the Engineer or Inspector will be paid for at the unit price bid. Horizontal sawcutting/grinding shall be done by a means that will eliminate any dust. Airborne concrete dust resulting from the cutting/grinding process shall be controlled and collected with a dust abatement system such as saw-mounted vacuum hoods or other dust control device capable of preventing the escape of airborne particles. Remaining debris, cuttings, concrete dust and slurry shall be cleaned and removed from the sidewalk surface as well as surrounding rails, sidewalks, pavement, driveways, landscaping or other objects in the vicinity of work upon completion of each sawcut/grind. This work shall be incidental to operations connected with this contract.

The Contractor shall seed and mat areas disturbed. All restoration, excluding resetting brick pavers shall be incidental to this contract. All debris from the backfilling and seeding operations shall be swept up and removed from the area immediately.

## **SECTION 306.2**

### **HORIZONTAL SAWCUT/GRIND CONCRETE SIDEWALK, DRIVEWAYS, TRAFFIC ISLANDS, AND STEPS**

Existing concrete, asphalt mixes, or other types of material used to shim raised sidewalks, shall be removed from adjacent sidewalk stones prior to horizontal sawcutting/grinding sidewalk.

The Contractor shall take precautions during construction operations not to disfigure, scar, or impair the health of any tree on public or private property. The Contractor shall also take precautions during sawcutting/grinding operations not to disfigure, scar, or impair any surrounding surfaces including but not limited to sidewalk, driveways, roadway, steps, walls and turf or damage any private installations such as sprinkler heads, electric fences, etc.

All trip hazards marked for horizontal sawcutting/grinding shall be removed in accordance with the American with Disabilities Act (ADA) requirements and the resulting finish shall be ADA compliant. Each offset shall be tapered at a 1:8 slope and shall have an even, smooth, and uniform appearance and texture. The finished surface shall have a coefficient of friction of at least 0.6.

The finished result of each horizontal sawcut/grind shall be taken to a zero point of differential settlement along the entire length of the cut and to both edges of the sidewalk to eliminate trip hazards the full width of the sidewalk.

All horizontal sawcutting/grinding shall be done with diamond-tipped blades and saws capable of cutting at any angle and able to remove the concrete completely to all edges of the walk.

#### **306.3 Method of Measurement.**

306.3(a) Horizontal sawcut/grind concrete sidewalk, driveways, traffic islands and steps.

Inch -Feet Measurement shall be made by the average depth of cut on each trip hazard multiplied by the length along the joint that is trimmed. Exact dimensions of each trip hazard shall be recorded by the contractor. Depth shall be measured to the nearest 1/8th inch. Length of cut shall be measured to the nearest 1/4 foot.

**306.4 Basis of Payment.**

306.4(a) Horizontal sawcut/grind concrete sidewalk, driveways, traffic islands and steps.

This item, measured as provided above, will be paid for at the contract price per inch-feet. This price shall be full compensation for furnishing all labor, tools, materials, equipment, restoration, topsoil, seed and matting and incidentals necessary to complete the work as described above.



**DISTRICT 18 SAWCUTS - CONTRACT #8713**

Address	Frontage	# of Sawcuts	Comments	Ward	
2033	Londonderry Dr	Londonderry Dr	1	Police Station frontage	33
2017	Londonderry Dr	Packers Ave	2	1 sawcut at ramp about 10.5' in length	33
2201	Darwin Rd	Darwin Rd	2	River Food Pantry	33
2101	Darwin Rd	Packers Ave	2	Hertz Car Rental	33
2001	Londonderry Dr	Packers Ave	1	Associated Bank	33
3209	Dryden Dr	Northport Dr	1	UW Health	33
1902	Northport Dr	Northport Dr	2	Advanced Autoparts	33
1902	Northport Dr	Dryden Dr	1	Advanced Autoparts	33
3209	Dryden Dr	Londonderry Dr	2	UW Health	33
3310	Packers Ave	Packers Ave	1	Granite Ridge Apts	33
3502	Packers Ave	Packers Ave	2	BP gas station	33
3520	Packers Ave	Packers Ave	3	2 sawcuts at top of ramp at Scott Ln int	33
3710	Packers Ave	Packers Ave	3	2 sawcuts at top of ramp at Tennyson Ln int	33
3710	Packers Ave	Tennyson Ln	1		33
2034	Londonderry Dr	Londonderry Dr	2	by 2026 Londonderry apartment building	33
1902	Londonderry Dr	Londonderry Dr	3		33
1902	Londonderry Dr	Dryden Dr	4		33
1706	Northport Dr	Dryden Dr	2	Northport Apts	33
1706	Northport Dr	Northport Dr	6	Northport Apts	33
1829	Browning Rd	Browning Rd	1		33
1729	Browning Rd	Browning Rd	1		33
1713	Browning Rd	Browning Rd	1		33
1709	Browning Rd	Browning Rd	1		33
1730	Browning Rd	Browning Rd	1	Berkley Park frontage	33
2001	Tennyson Ln	Tennyson Ln	2		33
2002	Scott Ln	Kipling Dr	1		33
1941	Browning Rd	Browning Rd	1		33
1925	Browning Rd	Browning Rd	1		33
1906	Browning Rd	Browning Rd	1		33
1914	Browning Rd	Browning Rd	1		33
1918	Browning Rd	Browning Rd	1		33
1938	Browning Rd	Kipling Dr	1		33
1921	Thackeray Rd	Thackeray Rd	1		33
3414	Dryden Dr	Dryden Dr	2		33
1918	Thackeray Rd	Thackeray Rd	1		33
1926	Thackeray Rd	Thackeray Rd	1		33
1930	Thackeray Rd	Thackeray Rd	1		33
1938	Thackeray Rd	Kipling Dr	1		33
1937	Scott Ln	Kipling Dr	1		33
1925	Scott Ln	Scott Ln	1		33
1921	Scott Ln	Scott Ln	1		33
1913	Scott Ln	Scott Ln	1		33
3602	Dryden Dr	Dryden Dr	1		33
1906	Scott Ln	Scott Ln	2	1 butterfly cut	33
1910	Scott Ln	Scott Ln	1		33
1914	Scott Ln	Scott Ln	3		33
1918	Scott Ln	Scott Ln	1		33
1930	Scott Ln	Scott Ln	1		33
1938	Scott Ln	Scott Ln	1	1 sawcut at top of ramp	33
1937	Shelley Ln	Kipling Dr	1		33
1909	Shelley Ln	Shelley Ln	1		33



### DISTRICT 18 SAWCUTS - CONTRACT #8713

Address	Frontage	# of Sawcuts	Comments	Ward
1901 Shelley Ln	Shelley Ln	2		33
1902 Scott Ln	Dryden Dr	2		33
3614 Dryden Dr	Dryden Dr	1		33
1902 Shelley Ln	Shelley Ln	1		33
1904 Shelley Ln	Shelley Ln	1		33
1918 Shelley Ln	Shelley Ln	1		33
1922 Shelley Ln	Shelley Ln	1		33
1926 Shelley Ln	Shelley Ln	2		33
1938 Shelley Ln	Shelley Ln	1	1 sawcut at top of ramp about 16' in length	33
1938 Shelley Ln	Kipling Dr	2		33
1949 Tennyson Ln	Tennyson Ln	2		33
1945 Tennyson Ln	Tennyson Ln	3		33
1941 Tennyson Ln	Tennyson Ln	1		33
1929 Tennyson Ln	Tennyson Ln	2	1 butterfly cut	33
1913 Tennyson Ln	Tennyson Ln	1	1 butterfly cut	33
3717 Eliot Ln	Tennyson Ln	1		33
3709 Eliot Ln	Eliot Ln	1		33
3705 Eliot Ln	Eliot Ln	1		33
1822 Thackeray Rd	Thackeray Rd	1		33
3717 Spenser Ln	Tennyson Ln	1		33
3717 Spenser Ln	Spenser Ln	2		33
3705 Spenser Ln	Spenser Ln	1		33
3617 Spenser Ln	Spenser Ln	1		33
3609 Spenser Ln	Spenser Ln	1		33
3605 Spenser Ln	Spenser Ln	3		33
3513 Spenser Ln	Spenser Ln	1	1 butterfly cut	33
3509 Spenser Ln	Spenser Ln	1		33
1714 Thackeray Rd	Spenser Ln	2		33
3506 Spenser Ln	Spenser Ln	2		33
3510 Spenser Ln	Spenser Ln	2		33
3610 Spenser Ln	Spenser Ln	1		33
3706 Spenser Ln	Spenser Ln	2		33
3718 Spenser Ln	Spenser Ln	1		33
3609 N Sherman Ave	N Sherman Ave	1		33
3517 N Sherman Ave	Thackeray Rd	1		33
1802 Tennyson Ln	Tennyson Ln	4	Lakeview Elementary School	33
1824 Tennyson Ln	Tennyson Ln	2		33
3806 Eliot Ln	Eliot Ln	1		33
2024 Tennyson Ln	Tennyson Ln	1	1 sawcut at ramp at Packers Ave int	33
4509 Rigney Ln	Rigney Ln	2		34
4513 Rigney Ln	Rigney Ln	1		34
4517 Rigney Ln	Rigney Ln	1		34
4521 Rigney Ln	Rigney Ln	2	public walkway towards city park, between 4517 and 4525 Rigney Ln	34
4533 Rigney Ln	Rigney Ln	1		34
4537 Rigney Ln	Rigney Ln	4		34
4530 Rigney Ln	Rigney Ln	1		34
4522 Rigney Ln	Rigney Ln	1		34
4422 Rigney Ln	Rigney Ln	1		34
4406 Rigney Ln	Rigney Ln	2		34
4402 Rigney Ln	Rigney Ln	2		34

**DISTRICT 18 SAWCUTS - CONTRACT #8713**

Address	Frontage	# of Sawcuts	Comments	Ward	
4314	Rigney Ln	Rigney Ln	3		34
4301	Rigney Ln	Rigney Ln	2		34
4305	Rigney Ln	Rigney Ln	1		34
4309	Rigney Ln	Rigney Ln	1		34
4401	Rigney Ln	Rigney Ln	1		34
4409	Rigney Ln	Rigney Ln	1		34
4417	Rigney Ln	Rigney Ln	1		34
4421	Rigney Ln	Rigney Ln	1		34
4425	Rigney Ln	Rigney Ln	2		34
1805	Anhalt Dr	Anhalt Dr	1		34
1805	Anhalt Dr	Prairieview Dr	1		34
4418	Prairieview Dr	Prairieview Dr	1		34
4402	Prairieview Dr	Prairieview Dr	1		34
4310	Prairieview Dr	Prairieview Dr	1	1 sawcut at top of ramp	34
4306	Prairieview Dr	Prairieview Dr	2		34
1901	Pond St	Prairieview Dr	2		34
1901	Pond St	Pond St	1		34
1929	Pond St	Pond St	1		34
1933	Pond St	Pond St	3		34
1937	Pond St	Pond St	1		34
1941	Pond St	Pond St	1		34
1949	Pond St	Pond St	1		34
1953	Pond St	Pond St	1		34
4301	Whitetail Ln	Whitetail Ln	1		34
4305	Whitetail Ln	Whitetail Ln	1		34
4413	Whitetail Ln	Whitetail Ln	1		34
1950	Pond St	Pond St	2		34
1946	Pond St	Pond St	2		34
1942	Pond St	Pond St	1		34
4405	Hollow Ridge Rd	Hollow Ridge Rd	1		34
4409	Hollow Ridge Rd	Hollow Ridge Rd	1		34
1913	Anhalt Dr	Hollow Ridge Rd	3		34
4414	Hollow Ridge Rd	Hollow Ridge Rd	1		34
4406	Hollow Ridge Rd	Hollow Ridge Rd	1	1 butterfly cut	34
1934	Pond St	Pond St	1		34
1930	Pond St	Pond St	3		34
1914	Pond St	Doe Crossing Trail	1		34
1914	Pond St	Pond St	1	1 sawcut at top of ramp	34
4405	Prairieview Dr	Prairieview Dr	1		34
4409	Prairieview Dr	Prairieview Dr	2		34
1817	Anhalt Dr	Anhalt Dr	2		34
1901	Anhalt Dr	Anhalt Dr	1		34
1905	Anhalt Dr	Anhalt Dr	1		34
1909	Anhalt Dr	Anhalt Dr	1		34
4421	Hollow Ridge Rd	Anhalt Dr	6		34
4418	Whitetail Ln	Anhalt Dr	4	1 butterfly cut	34
1	Buhler Ct	Anhalt Dr	3		34
2014	Anhalt Dr	Anhalt Dr	2		34
2010	Anhalt Dr	Anhalt Dr	2		34
2002	Anhalt Dr	Anhalt Dr	1		34
1930	Anhalt Dr	Anhalt Dr	1		34

## DISTRICT 18 SAWCUTS - CONTRACT #8713

Address	Frontage	# of Sawcuts	Comments	Ward
1926 Anhalt Dr	Anhalt Dr	1		34
1922 Anhalt Dr	Anhalt Dr	3		34
1918 Anhalt Dr	Anhalt Dr	3	1 sawcut at top of ramp about 6' in length	34
1918 Anhalt Dr	Hollow Ridge Rd	1		34
4513 Hollow Ridge Rd	Hollow Ridge Rd	1		34
1905 Gulseth St	Gulseth St	2		34
1913 Gulseth St	Gulseth St	1		34
1921 Gulseth St	Gulseth St	1		34
2001 Gulseth St	Gulseth St	2		34
2005 Gulseth St	Gulseth St	1		34
2009 Gulseth St	Gulseth St	2		34
2013 Gulseth St	Gulseth St	1		34
2006 Gulseth St	Gulseth St	3		34
2002 Gulseth St	Gulseth St	2		34
1902 Gulseth St	Gulseth St	1		34
1902 Gulseth St	Hollow Ridge Rd	1		34
4502 Hollow Ridge Rd	Hollow Ridge Rd	1		34
1633 Wheeler Rd	Wheeler Rd	2	Cherokee Condos complex on Wheeler frontage	34
1633 Wheeler Rd	N Sherman Ave	1	Cherokee Condos complex on N Sherman frontage	34
4714 N Sherman Ave	N Sherman Ave	1		34
4706 N Sherman Ave	N Sherman Ave	1		34
4606 N Sherman Ave	N Sherman Ave	1		34
4510 N Sherman Ave	N Sherman Ave	1		34
4506 N Sherman Ave	N Sherman Ave	3		34
4502 N Sherman Ave	N Sherman Ave	4		34
4414 N Sherman Ave	N Sherman Ave	2		34
4406 N Sherman Ave	N Sherman Ave	1		34
4409 N Sherman Ave	N Sherman Ave	2	1 butterfly cut	34
5225 Perfect Dr	Perfect Dr	1	open lot without house, east side of street across from 5224 Perfect Dr	34
5232 Perfect Dr	Perfect Dr	1		34
1662 Delaware Blvd	Delaware Blvd	1		34
4701 Texas Trl	Texas Trl	1		34
4713 Texas Trl	Texas Trl	1		34
1610 Arkansas Ave	Arkansas Ave	1		34
1602 Arkansas Ave	Arkansas Ave	1		34
1601 Arkansas Ave	Arkansas Ave	2		34
1605 Arkansas Ave	Arkansas Ave	1		34
1617 Arkansas Ave	Arkansas Ave	1		34
4710 Texas Trl	Texas Trl	1	1 butterfly cut	34
1630 Wyoming Way	Wyoming Way	1		34
1618 Wyoming Way	Wyoming Way	1		34
4701 Dakota Dr	Wyoming Way	2		34
1629 Wyoming Way	Wyoming Way	1		34
1637 Wyoming Way	Wyoming Way	1		34
1641 Wyoming Way	Wyoming Way	1		34
4610 Texas Trl	Wyoming Way	1		34
4606 Texas Trl	Texas Trl	1	1 butterfly cut	34
4602 Texas Trl	Delaware Blvd	1		34
1634 Delaware Blvd	Delaware Blvd	2		34
1626 Delaware Blvd	Delaware Blvd	1		34

**DISTRICT 18 SAWCUTS - CONTRACT #8713**

Address		Frontage	# of Sawcuts	Comments	Ward
1622	Delaware Blvd	Delaware Blvd	1		34
1618	Delaware Blvd	Delaware Blvd	2		34
1610	Delaware Blvd	Delaware Blvd	1		34
4601	Dakota Dr	Dakota Dr	1		34
4605	Dakota Dr	Dakota Dr	2		34
4609	Dakota Dr	Dakota Dr	3	1 butterfly cut	34
4701	Dakota Dr	Dakota Dr	1		34
4705	Dakota Dr	Dakota Dr	1		34
4806	Dakota Dr	Dakota Dr	3		34
4802	Dakota Dr	Dakota Dr	2	Global Mission Center	34
4606	Dakota Dr	Dakota Dr	1		34
4602	Dakota Dr	Dakota Dr	1		34
1601	Delaware Blvd	Delaware Blvd	1		34
1609	Delaware Blvd	Delaware Blvd	1	1 sawcut at ramp about 8' in length	34
1617	Delaware Blvd	Delaware Blvd	2		34
1621	Delaware Blvd	Delaware Blvd	2		34
1637	Delaware Blvd	Delaware Blvd	1		34
1649	Delaware Blvd	Delaware Blvd	2		34
1649	Delaware Blvd	Texas Trl	3		34
1661	Delaware Blvd	Delaware Blvd	2		34
1609	Delaware Blvd	Maryland Dr	1		34
4422	Maryland Dr	Maryland Dr	4		34
4418	Maryland Dr	Maryland Dr	2	1 butterfly cut	34
4414	Maryland Dr	Maryland Dr	3		34
4406	Maryland Dr	Maryland Dr	1		34
4402	Maryland Dr	Maryland Dr	1		34
4401	Maryland Dr	Maryland Dr	1		34
4405	Maryland Dr	Maryland Dr	1		34
4413	Maryland Dr	Maryland Dr	2		34
4505	Maryland Dr	Maryland Dr	1	1 butterfly cut	34
1625	Delaware Blvd	Utah Ct	1		34
4502	Texas Trl	Texas Trl	1		34
4418	Texas Trl	Texas Trl	2		34
4409	Texas Trl	Texas Trl	2		34
4417	Texas Trl	Texas Trl	1		34
4410	Dakota Dr	Dakota Dr	1		34
1510	Iowa Dr	Iowa Dr	1		34
1506	Iowa Dr	Iowa Dr	1		34
1502	Iowa Dr	Iowa Dr	1		34
1426	Iowa Dr	Iowa Dr	1		34
1418	Iowa Dr	Iowa Dr	1		34
1401	Iowa Dr	Esch Ln	3	1 butterfly cut	34
1409	Iowa Dr	Iowa Dr	1	1 butterfly cut	34
1413	Iowa Dr	Iowa Dr	1		34
1417	Iowa Dr	Iowa Dr	1		34
1501	Iowa Dr	Kenwood St	1		34
1501	Iowa Dr	Iowa Dr	1		34
1509	Iowa Dr	Iowa Dr	1		34
1513	Iowa Dr	Colorado Ct	1		34
4409	Dakota Dr	Dakota Dr	1		34
9	Vermont Cir	Vermont Cir	2		34
13	Vermont Cir	Vermont Cir	1		34

**DISTRICT 18 SAWCUTS - CONTRACT #8713**

Address	Frontage	# of Sawcuts	Comments	Ward	
18	Vermont Cir	Vermont Cir	1		34
14	Vermont Cir	Vermont Cir	1		34
10	Vermont Cir	Vermont Cir	1		34
4501	Dakota Dr	Dakota Dr	2		34
1538	Arizona Pass	Arizona Pass	1		34
1518	Arizona Pass	Arizona Pass	2		34
1514	Arizona Pass	Arizona Pass	2		34
1517	Arizona Pass	Arizona Cir	1		34
1525	Arizona Pass	Arizona Pass	1		34
1537	Arizona Pass	Arizona Pass	1		34
1506	Nevada Rd	Nevada Rd	1		34
1414	Nevada Rd	Nevada Rd	2	1 butterfly cut	34
1417	Nevada Rd	Nevada Rd	1		34
1425	Nevada Rd	Nevada Rd	1		34
1501	Nevada Rd	Nevada Rd	1		34
1517	Nevada Rd	Nevada Rd	1		34
1545	Arizona Pass	Nevada Rd	1	1 butterfly cut	34
1545	Arizona Pass	Arizona Pass	1		34
1526	Wyoming Way	Wyoming Way	1		34
1402	Wyoming Way	Wyoming Way	2	Samuel Gompers School	34
4825	Comanche Way	Comanche Way	1		34
4829	Comanche Way	Comanche Way	1	1 sawcut at ramp	34
4913	Comanche Way	Comanche Way	1		34
4914	Comanche Way	Comanche Way	2		34
4906	Comanche Way	Comanche Way	2		34
1222	Debra Ln	Debra Ln	1		34
1214	Debra Ln	Debra Ln	1		34
1206	Debra Ln	Debra Ln	1		34
1201	Debra Ln	Debra Ln	1		34
1205	Debra Ln	Debra Ln	1		34
1209	Debra Ln	Debra Ln	1		34
1213	Debra Ln	Debra Ln	2		34
1217	Debra Ln	Debra Ln	3		34
1309	Debra Ln	Debra Ln	1		34
4818	Comanche Way	Comanche Way	1		34
1332	Monica Ln	Comanche Way	1	1 butterfly cut	34
1405	Wyoming Way	Wyoming Way	1		34
1409	Wyoming Way	Wyoming Way	1		34
1501	Wyoming Way	Wyoming Way	1		34
1505	Wyoming Way	Wyoming Way	2		34
1513	Wyoming Way	Wyoming Way	1		34
1517	Wyoming Way	Wyoming Way	1		34
1521	Wyoming Way	Wyoming Way	4		34
1525	Wyoming Way	Wyoming Way	1		34
1529	Wyoming Way	Wyoming Way	1		34
1537	Wyoming Way	Wyoming Way	1		34
1541	Wyoming Way	Wyoming Way	1		34
4610	Dakota Dr	Wyoming Way	1		34
1302	Monica Ln	Monica Ln	1		34
1234	Monica Ln	Monica Ln	1		34
1230	Monica Ln	Monica Ln	1		34

**DISTRICT 18 SAWCUTS - CONTRACT #8713**

Address		Frontage	# of Sawcuts	Comments	Ward
1202	Monica Ln	Monica Ln	1	1 sawcut at ramp	34
1309	Monica Ln	Monica Ln	1		34
1313	Monica Ln	Monica Ln	2		34
1317	Monica Ln	Monica Ln	1		34
1417	Wyoming Way	Esch Ln	1		34
1426	Delaware Blvd	Esch Ln	3	1 sawcut at ramp, 1 butterfly cut	34
1418	Delaware Blvd	Delaware Blvd	1		34
1402	Delaware Blvd	Delaware Blvd	1		34
1318	Delaware Blvd	Delaware Blvd	1		34
1201	Debra Ln	Delaware Blvd	1		34
1202	Debra Ln	Delaware Blvd	3	2 sawcuts at ramp	34
1201	Wheeler Rd	Wheeler Rd	1	Water Utility Well	34
1209	Wheeler Rd	Wheeler Rd	1		34
1301	Wheeler Rd	Wheeler Rd	1		34
1305	Wheeler Rd	Wheeler Rd	1		34
1309	Wheeler Rd	Wheeler Rd	1		34
4914	Comanche Way	Wheeler Rd	3		34
4701	Esch Ln	Esch Ln	4		34
1521	Delaware Blvd	Delaware Blvd	1		34
1525	Delaware Blvd	Delaware Blvd	3	1 butterfly cut	34
1529	Delaware Blvd	Delaware Blvd	2		34
1533	Delaware Blvd	Delaware Blvd	2		34
1537	Delaware Blvd	Delaware Blvd	1		34
1530	Delaware Blvd	Delaware Blvd	1		34
1526	Delaware Blvd	Delaware Blvd	1		34
1522	Delaware Blvd	Delaware Blvd	1		34
1518	Delaware Blvd	Delaware Blvd	1		34
1402	Iowa Dr	Esch Ln	1		34
1401	Nevada Rd	Esch Ln	2		34
4509	Esch Ln	Esch Ln	1		34
4513	Esch Ln	Esch Ln	1		34
4517	Esch Ln	Esch Ln	1		34
4525	Esch Ln	Esch Ln	1		34
4617	Esch Ln	Esch Ln	1		34
93	Golf Pkwy	N Sherman Ave	2	4966 N Sherman Ave frontage, condo complex	35
93	Golf Pkwy	N Sherman Ave	2	4962 N Sherman Ave frontage, condo complex, 1 butterfly cut	35
93	Golf Pkwy	N Sherman Ave	1	4946 N Sherman Ave frontage, condo complex	35
93	Golf Pkwy	N Sherman Ave	1	4942 N Sherman Ave frontage, condo complex	35
93	Golf Pkwy	N Sherman Ave	1	4926 N Sherman Ave frontage, condo complex	35
93	Golf Pkwy	N Sherman Ave	1	4922 N Sherman Ave frontage, condo complex	35
93	Golf Pkwy	N Sherman Ave	5	condo complex frontage on N Sherman Ave between S Golf Glen-private and Wheeler Rd, 1 sawcut at ramp, 1 butterfly cut	35
93	Golf Pkwy	Wheeler Rd	2	1630 Wheeler Rd frontage, condo complex	35
93	Golf Pkwy	Wheeler Rd	7	1610 Wheeler Rd frontage, condo complex	35
1512	Golf View Rd	Wheeler Rd	1	1520-1524 Wheeler Rd frontage, east of driveway along parking lot, condo complex	35
1512	Golf View Rd	Wheeler Rd	2	1516 Wheeler Rd frontage, condo complex	35
1512	Golf View Rd	Wheeler Rd	1	1512 Wheeler Rd frontage, 1 sawcut closer to Golf View Rd-private, condo complex	35
1512	Golf View Rd	Wheeler Rd	1	1510-1514 Wheeler Rd frontage, 1 sawcut west of Golf View Rd-private, condo complex	35

**DISTRICT 18 SAWCUTS - CONTRACT #8713**

Address	Frontage	# of Sawcuts	Comments	Ward
1404 Wheeler Rd	Wheeler Rd	1	1506 Wheeler Rd frontage, condo complex	35
1404 Wheeler Rd	Wheeler Rd	5	1502 Wheeler Rd frontage, 5 sawcuts east of Wheeler Ct-private, condo complex	35
1404 Wheeler Rd	Wheeler Rd	5	1438 Wheeler Rd frontage, west of Wheeler Ct-private, condo complex	35
1404 Wheeler Rd	Wheeler Rd	4	1442 Wheeler Rd frontage, condo complex	35
1404 Wheeler Rd	Wheeler Rd	2	2 sawcuts between driveways west of 1442 Wheeler Rd, 1 butterfly cut, condo complex	35
1404 Wheeler Rd	Wheeler Rd	1	1410 Wheeler Rd frontage, condo complex	35
1404 Wheeler Rd	Wheeler Rd	1	1406 Wheeler Rd frontage, condo complex	35
1404 Wheeler Rd	Wheeler Rd	5	1402 Wheeler Rd frontage, condo complex	35
1404 Wheeler Rd	Comanche Way	6	1402 Wheeler Rd on Comanche Way frontage, condo complex	35
5099 Comanche Way	Comanche Way	1	1 sawcut north of Golf Course Rd-private, condo complex	35
5113 Comanche Way	Comanche Way	2	1 sawcut near PL 5109	35
5201 Comanche Way	Comanche Way	1		35
5205 Comanche Way	Comanche Way	1		35
5209 Comanche Way	Comanche Way	1		35
5217 Comanche Way	Comanche Way	3	1 butterfly cut	35
5221 Comanche Way	Comanche Way	1		35
5305 Comanche Way	Comanche Way	1		35
5309 Comanche Way	Comanche Way	2		35
5313 Comanche Way	Comanche Way	1		35
5317 Comanche Way	Comanche Way	3		35
5333 Comanche Way	Comanche Way	2		35
5337 Comanche Way	Comanche Way	2	1 sawcut near PL 5341	35
5341 Comanche Way	Comanche Way	3		35
5345 Comanche Way	Comanche Way	1		35
5346 Comanche Way	Shoshonee Ln	1		35
5342 Comanche Way	Comanche Way	3		35
5330 Comanche Way	Comanche Way	4		35
5326 Comanche Way	Comanche Way	4	1 sawcut near PL 5330, 1sawcut near PL 5322	35
5322 Comanche Way	Comanche Way	1		35
5314 Comanche Way	Comanche Way	1		35
5310 Comanche Way	Comanche Way	3		35
5302 Comanche Way	Comanche Way	4		35
5302 Comanche Way	Menomonie Ln	3		35
1309 Menomonie Ln	Menomonie Ln	3	1 butterfly cut	35
1309 Menomonie Ln	Comanche Way	1		35
5222 Comanche Way	Comanche Way	4	1 sawcut near PL 5218	35
5218 Comanche Way	Comanche Way	2	1 butterfly cut	35
5214 Comanche Way	Comanche Way	2	1 sawcut near PL 5210	35
5210 Comanche Way	Comanche Way	1		35
5206 Comanche Way	Comanche Way	1		35
5106 Comanche Way	Comanche Way	1		35
5102 Comanche Way	Comanche Way	1		35
1302 Wheeler Rd	Comanche Way	3	wooded outlot south of 5102 Comanche Way up to Wheeler Rd, 1 sawcut closer to 5102	35
5401 Comanche Way	Comanche Way	1		35
5409 Comanche Way	Comanche Way	1		35
5413 Comanche Way	Comanche Way	1		35

**DISTRICT 18 SAWCUTS - CONTRACT #8713**

Address	Frontage	# of Sawcuts	Comments	Ward	
5501	Comanche Way	Comanche Way	2		35
5505	Comanche Way	Comanche Way	1		35
5509	Comanche Way	Comanche Way	6	1 butterfly cut	35
5513	Comanche Way	Comanche Way	1		35
5517	Comanche Way	Comanche Way	2		35
5521	Comanche Way	Comanche Way	1		35
1501	Comanche Glen	Comanche Way	1		35
1501	Comanche Glen	Comanche Glen	1		35
1505	Comanche Glen	Comanche Glen	2	2 sawcuts on cul de sac frontage, 1 at ramp	35
1502	Comanche Glen	Comanche Glen	4	2 butterfly cuts	35
5537	Comanche Way	Comanche Way	2		35
5534	Comanche Way	Warrior Ln	2		35
5534	Comanche Way	Comanche Way	3	1-butterfly cut	35
5526	Comanche Way	Comanche Way	2	1-butterfly cut	35
5522	Comanche Way	Comanche Way	1		35
5518	Comanche Way	Comanche Way	3		35
5514	Comanche Way	Comanche Way	1		35
5510	Comanche Way	Comanche Way	1		35
5502	Comanche Way	Comanche Way	3		35
5502	Comanche Way	Manitowish Way	2		35
1401	Warrior Ln	Manitowish Way	2	1 sawcut at ramp	35
1401	Warrior Ln	Warrior Ln	2		35
1405	Warrior Ln	Warrior Ln	2		35
1417	Warrior Ln	Warrior Ln	1		35
1422	Warrior Ln	Warrior Ln	3		35
1418	Warrior Ln	Warrior Ln	1		35
1406	Warrior Ln	Warrior Ln	1		35
5517	Manitowish Way	Warrior Ln	2		35
5517	Manitowish Way	Manitowish Way	4		35
5514	Manitowish Way	Manitowish Way	4		35
5510	Manitowish Way	Manitowish Way	4		35
5506	Manitowish Way	Manitowish Way	1	1-butterfly cut	35
5410	Manitowish Way	Manitowish Way	2		35
5410	Comanche Way	Comanche Way	3		35
5406	Comanche Way	Comanche Way	2		35
5402	Comanche Way	Comanche Way	1		35
5601	Comanche Way	Comanche Way	1		35
5617	Comanche Way	Comanche Way	2		35
5625	Comanche Way	Comanche Way	1		35
5629	Comanche Way	Comanche Way	2	1-butterfly cut	35
1501	Burning Wood Way	Comanche Way	5	1-butterfly cut	35
1501	Burning Wood Way	Burning Wood Way	6	1 sawcut at ramp	35
1433	Burning Wood Way	Burning Wood Way	4		35
1433	Burning Wood Way	Comanche Way	2		35
5622	Comanche Way	Comanche Way	2		35
5618	Comanche Way	Comanche Way	2		35
1426	Red Cloud Ln	Red Cloud Ln	2		35
1422	Red Cloud Ln	Red Cloud Ln	1		35
1418	Red Cloud Ln	Red Cloud Ln	3		35
1414	Red Cloud Ln	Red Cloud Ln	2	1-butterfly cut	35
1410	Red Cloud Ln	Red Cloud Ln	2		35
1406	Red Cloud Ln	Red Cloud Ln	1		35



**DISTRICT 18 SAWCUTS - CONTRACT #8713**

Address	Frontage	# of Sawcuts	Comments	Ward	
5525	Manitowish Way	Manitowish Way	1		35
5522	Manitowish Way	Manitowish Way	2		35
5518	Manitowish Way	Manitowish Way	1		35
5521	Manitowish Way	Manitowish Way	1		35
5521	Manitowish Way	Red Cloud Ln	1		35
1405	Red Cloud Ln	Red Cloud Ln	1		35
1409	Red Cloud Ln	Red Cloud Ln	3		35
1417	Red Cloud Ln	Red Cloud Ln	3	1 sc near PL 1409	35
1421	Red Cloud Ln	Red Cloud Ln	2	1 sc near PL 1417; 1-butterfly cut	35
1425	Red Cloud Ln	Red Cloud Ln	3		35
5610	Comanche Way	Red Cloud Ln	4		35
5610	Comanche Way	Comanche Way	3		35
5602	Comanche Way	Warrior Ln	2		35
1304	Burning Wood Way	Burning Wood Way	1	Cherokee Park outlot; across from 1501	35
1304	Burning Wood Way	Burning Wood Way	1	across from 1433	35
1304	Burning Wood Way	Burning Wood Way	1	across from 1425	35
1304	Burning Wood Way	Burning Wood Way	1	across from 1417	35
1304	Burning Wood Way	Burning Wood Way	1	across from 1413	35
1304	Burning Wood Way	Burning Wood Way	1	across from 1409	35
1304	Burning Wood Way	Burning Wood Way	1	across from 1405	35
1304	Burning Wood Way	Burning Wood Way	2	By Manitowish Way intersection	35
1304	Burning Wood Way	Burning Wood Way	2	across from 1317; 1-butterfly cut	35
1304	Burning Wood Way	Burning Wood Way	1	across from 1305	35
1301	Burning Wood Way	Burning Wood Way	2		35
1305	Burning Wood Way	Burning Wood Way	1	near PL1309	35
1309	Burning Wood Way	Burning Wood Way	2		35
1313	Burning Wood Way	Burning Wood Way	4	1-butterfly cut ; 1 sc near PL 1317	35
1317	Burning Wood Way	Burning Wood Way	3		35
1321	Burning Wood Way	Burning Wood Way	1		35
1325	Burning Wood Way	Burning Wood Way	3		35
5526	Manitowish Way	Manitowish Way	3		35
1401	Burning Wood Way	Manitowish Way	1		35
1401	Burning Wood Way	Burning Wood Way	5		35
1405	Burning Wood Way	Burning Wood Way	1		35
1409	Burning Wood Way	Burning Wood Way	5	1-butterfly cut	35
1413	Burning Wood Way	Burning Wood Way	1		35
1417	Burning Wood Way	Burning Wood Way	2		35
1421	Burning Wood Way	Burning Wood Way	1		35
1425	Burning Wood Way	Burning Wood Way	2	1 sc near PL 1421	35
1429	Burning Wood Way	Burning Wood Way	1		35
1000	Burning Wood Way	Burning Wood Way	1	Cherokee Park outlot; across from 1101 at top of ramp	35
1000	Burning Wood Way	Burning Wood Way	1	Cherokee Park outlot; across from Burning Wood Ct at top of ramp	35
1000	Burning Wood Way	Burning Wood Way	2	Cherokee Park outlot; 1 sc across from 925, 1 sc across from 921	35
1000	Burning Wood Way	Burning Wood Way	1	Cherokee Park outlot; 1 sc across from 917	35
905	Burning Wood Way	Burning Wood Way	5	1 sc near PL 901	35
909	Burning Wood Way	Burning Wood Way	6	2 sc near PL 913	35
913	Burning Wood Way	Burning Wood Way	3		35
917	Burning Wood Way	Burning Wood Way	1		35
921	Burning Wood Way	Burning Wood Way	2		35

**DISTRICT 18 SAWCUTS - CONTRACT #8713**

	<b>Address</b>	<b>Frontage</b>	<b># of Sawcuts</b>	<b>Comments</b>	<b>Ward</b>
1	Burning Wood Ct	Burning Wood Way	6	1-butterfly cut	35
1	Burning Wood Ct	Burning Wood Court	4		35
5	Burning Wood Ct	Burning Wood Court	2		35
13	Burning Wood Ct	Burning Wood Court	1		35
937	Burning Wood Way	Burning Wood Court	4		35
937	Burning Wood Way	Burning Wood Way	1	near PL 941	35
941	Burning Wood Way	Chinook Ln	1		35
1001	Burning Wood Way	Burning Wood Way	3	1 sc at ramp	35
1001	Burning Wood Way	Chinook Ln	3		35
5326	Namekagon Ln	Burning Wood Way	4	1 sc at ramp	35
5326	Namekagon Ln	Namekagon Ln	4	2 sc at ramp	35
1101	Burning Wood Way	Namekagon Ln	1		35
1101	Burning Wood Way	Burning Wood Way	6		35
1105	Burning Wood Way	Burning Wood Way	2	2-butterfly cuts	35
5330	Mosinee Ln	Burning Wood Way	3		35
5330	Mosinee Ln	Mosinee Ln	2	1 sc near PL 5326	35
1201	Burning Wood Way	Mosinee Ln	1		35
1201	Burning Wood Way	Burning Wood Way	1		35
1205	Burning Wood Way	Burning Wood Way	1	1-butterfly cut	35
1209	Burning Wood Way	Arapahoe Ln	4		35
1217	Burning Wood Way	Arapahoe Ln	1		35
1217	Burning Wood Way	Burning Wood Way	1	1-butterfly cut	35
1221	Burning Wood Way	Burning Wood Way	3		35
1225	Burning Wood Way	Burning Wood Way	2		35
901	Menomonie Ln	Menomonie Ln	2		35
903	Menomonie Ln	Menomonie Ln	2		35
909	Menomonie Ln	Menomonie Ln	1		35
911	Menomonie Ln	Menomonie Ln	2		35
921	Menomonie Ln	Menomonie Ln	2		35
929	Menomonie Ln	Menomonie Ln	3	open lot between 925 & 933, 1-butterfly cut	35
933	Menomonie Ln	Menomonie Ln	1		35
941	Menomonie Ln	Menomonie Ln	3	1-butterfly cut	35
1005	Menomonie Ln	Menomonie Ln	2		35
1009	Menomonie Ln	Menomonie Ln	1		35
1013	Menomonie Ln	Menomonie Ln	2		35
5301	Chinook Ln	Menomonie Ln	6	1 sc at ramp- 8'-10' long	35
5301	Chinook Ln	Chinook Ln	1		35
5309	Chinook Ln	Chinook Ln	1		35
5313	Chinook Ln	Chinook Ln	2		35
5314	Chinook Ln	Chinook Ln	3		35
5310	Chinook Ln	Chinook Ln	1	near PL 5306	35
5306	Chinook Ln	Chinook Ln	1		35
942	Menomonie Ln	Chinook Ln	1		35
938	Menomonie Ln	Menomonie Ln	2		35
934	Menomonie Ln	Menomonie Ln	5		35
926	Menomonie Ln	Menomonie Ln	1	near PL 930	35
918	Menomonie Ln	Menomonie Ln	3		35
914	Menomonie Ln	Menomonie Ln	1	near PL 918	35
912	Menomonie Ln	Menomonie Ln	2		35
910	Menomonie Ln	Menomonie Ln	1		35
902	Menomonie Ln	Menomonie Ln	2		35
902	Menomonie Ln	Menomonie Ct	3		35

**DISTRICT 18 SAWCUTS - CONTRACT #8713**

Address	Frontage	# of Sawcuts	Comments	Ward	
5	Menomonie Ct	Menomonie Ct	1		35
9	Menomonie Ct	Menomonie Ct	1		35
17	Menomonie Ct	Menomonie Ct	1	near PL 21	35
21	Menomonie Ct	Menomonie Ct	1	near PL 25	35
25	Menomonie Ct	Menomonie Ct	1		35
901	Burning Wood Way	Menomonie Ct	4		35
901	Burning Wood Way	Burning Wood Way	1	1-butterfly cut	35
1306	Menomonie Ln	Menomonie Ln	2		35
5305	Arapahoe Ln	Arapahoe Ln	1		35
5309	Arapahoe Ln	Arapahoe Ln	3		35
5317	Arapahoe Ln	Arapahoe Ln	1		35
5321	Arapahoe Ln	Arapahoe Ln	4		35
5329	Arapahoe Ln	Arapahoe Ln	2		35
5326	Arapahoe Ln	Arapahoe Ln	1		35
5322	Arapahoe Ln	Arapahoe Ln	1		35
5318	Arapahoe Ln	Arapahoe Ln	1		35
5310	Arapahoe Ln	Arapahoe Ln	2		35
5306	Arapahoe Ln	Arapahoe Ln	2		35
1202	Menomonie Ln	Menomonie Ln	2		35
1202	Menomonie Ln	Mosinee Ln	1		35
5309	Mosinee Ln	Mosinee Ln	3		35
5317	Mosinee Ln	Mosinee Ln	1		35
5325	Mosinee Ln	Mosinee Ln	1		35
5326	Mosinee Ln	Mosinee Ln	2		35
5318	Mosinee Ln	Mosinee Ln	2		35
5314	Mosinee Ln	Mosinee Ln	1		35
5310	Mosinee Ln	Mosinee Ln	1		35
5302	Mosinee Ln	Mosinee Ln	1		35
5302	Mosinee Ln	Menomonie Ln	1		35
5301	Namekagon Ln	Menomonie Ln	3		35
5301	Namekagon Ln	Namekagon Ln	1		35
5305	Namekagon Ln	Namekagon Ln	7		35
5309	Namekagon Ln	Namekagon Ln	1		35
5317	Namekagon Ln	Namekagon Ln	2	1-butterfly cut	35
5321	Namekagon Ln	Namekagon Ln	2		35
5322	Namekagon Ln	Namekagon Ln	2	1 sc near PL 5326	35
5314	Namekagon Ln	Namekagon Ln	2	2 sc near PL 5310	35
5310	Namekagon Ln	Namekagon Ln	1		35
5306	Namekagon Ln	Namekagon Ln	1		35
5302	Namekagon Ln	Namekagon Ln	2	1 at ramp	35
5302	Namekagon Ln	Menomonie Ln	2		35
1105	Menomonie Ln	Menomonie Ln	1		35
1109	Menomonie Ln	Menomonie Ln	1	near PL 1113	35
1113	Menomonie Ln	Menomonie Ln	2	1-butterfly cut near 1109	35
1201	Menomonie Ln	Menomonie Ln	2		35
1205	Menomonie Ln	Menomonie Ln	2		35
1209	Menomonie Ln	Menomonie Ln	3		35
1213	Menomonie Ln	Menomonie Ln	1		35
1305	Menomonie Ln	Menomonie Ln	2	1-sawcut near PL 1301	35
1502	Troy Dr	Northport Dr	4	Park Crest Aprtments	36
309	East Bluff	Northport Dr	1	East Bluff Condo Homes	36

**DISTRICT 18 SAWCUTS - CONTRACT #8713**

Address		Frontage	# of Sawcuts	Comments	Ward
309	East Bluff	N Sherman Ave	1	East Bluff Condo Homes	36
309	East Bluff	Troy Dr	1	East Bluff Condo Homes	36
1517	Troy Dr	Troy Dr	1	Madison Fire Station	36
11	Gale Ct	Troy Dr	1		36
1	Gale Ct	Gale Ct	1		36
11	Gale Ct	Gale Ct	2		36
1202	Northport Dr	Northport Dr	3	Dane County Dept of Human Services	36
1402	Northport Dr	Northport Dr	1		36
1406	Northport Dr	Northport Dr	1		36
1410	Northport Dr	Northport Dr	5	1 butterfly cut	36
1422	Northport Dr	Northport Dr	12	2 butterfly cuts	36
4018	N Sherman Ave	N Sherman Ave	2		36
4114	N Sherman Ave	N Sherman Ave	1		36
4120	N Sherman Ave	N Sherman Ave	1		36
4122	N Sherman Ave	N Sherman Ave	1		36
1653	Sunfield St	Sunfield St	1		36
1641	Sunfield St	Sunfield St	1		36
4209	Hanover St	Sunfield St	1		36
1614	Sunfield St	Sunfield St	1		36
1618	Sunfield St	Sunfield St	1		36
1638	Sunfield St	Sunfield St	2		36
1662	Sunfield St	Sunfield St	1		36
1662	Sunfield St	N Sherman Ave	4		36
4214	N Sherman Ave	N Sherman Ave	5		36
1662	Mayfield Ln	N Sherman Ave	1		36
12	Colorado Ct	Colorado Ct	1		36
17	Colorado Ct	Colorado Ct	1		36
4316	Kennedy Rd	Dapin Rd	2		37
4316	Kennedy Rd	Kennedy Rd	1		37
5	Cordelia Cres	Cordelia Cres	2		37
23	Cordelia Cres	Cordelia Cres	1		37
27	Cordelia Cres	Cordelia Cres	1		37
31	Cordelia Cres	Cordelia Cres	1		37
4224	Kennedy Rd	Kennedy Rd	1		37
4402	Kennedy Rd	Kennedy Rd	2	1 at ramp	37
4402	Kennedy Rd	Dapin Rd	2		37
538	Dapin Rd	Dapin Rd	2		37
534	Dapin Rd	Dapin Rd	1		37
530	Dapin Rd	Dapin Rd	1		37
522	Dapin Rd	Dapin Rd	1		37
4401	American Ash Dr	American Ash Dr	1		37
4401	American Ash Dr	Dapin Rd	1		37
4405	American Ash Dr	American Ash Dr	1		37
4409	American Ash Dr	American Ash Dr	1		37
4413	American Ash Dr	American Ash Dr	2		37
4501	American Ash Dr	American Ash Dr	4		37
4505	American Ash Dr	American Ash Dr	3	1 sc near PL 4509	37
4509	American Ash Dr	American Ash Dr	2		37
4513	American Ash Dr	American Ash Dr	1		37
4605	American Ash Dr	American Ash Dr	1		37
4613	American Ash Dr	American Ash Dr	1		37
4617	American Ash Dr	American Ash Dr	4		37

**DISTRICT 18 SAWCUTS - CONTRACT #8713**

Address	Frontage	# of Sawcuts	Comments	Ward	
4701	American Ash Dr	American Ash Dr	1	at ramp	37
4705	American Ash Dr	American Ash Dr	4	1-butterfly cut, 1 sc near PL 4709	37
4618	American Ash Dr	American Ash Dr	3	1-butterfly cut	37
4618	American Ash Dr	White Aspen Rd	1		37
4614	American Ash Dr	American Ash Dr	2	1 sc near 4602	37
4518	American Ash Dr	American Ash Dr	2		37
4514	American Ash Dr	American Ash Dr	1		37
4414	American Ash Dr	American Ash Dr	1		37
4410	American Ash Dr	American Ash Dr	4		37
4409	White Aspen Rd	American Ash Dr	3	1-butterfly cut	37
4409	White Aspen Rd	White Aspen Rd	6		37
4421	White Aspen Rd	White Aspen Rd	2		37
4429	White Aspen Rd	White Aspen Rd	3		37
4501	White Aspen Rd	White Aspen Rd	1		37
4505	White Aspen Rd	White Aspen Rd	1		37
4509	White Aspen Rd	White Aspen Rd	2		37
4513	White Aspen Rd	White Aspen Rd	3	1 sc near PL 4517, 1 sc near 4509	37
4525	White Aspen Rd	White Aspen Rd	4		37
4498	White Aspen Rd	White Aspen Rd	6	4 sc by 4532, 2 sc by 4530	37
4498	White Aspen Rd	White Aspen Rd	1	by 4526	37
4498	White Aspen Rd	White Aspen Rd	1	by 4524	37
4498	White Aspen Rd	White Aspen Rd	1	by 4520	37
4498	White Aspen Rd	White Aspen Rd	2	1 sc by 4512, 1 sc by 4510	37
4498	White Aspen Rd	White Aspen Rd	1	by 4508	37
4498	White Aspen Rd	White Aspen Rd	1	by 4502	37
4498	White Aspen Rd	White Aspen Rd	2	by 4428	37
4498	White Aspen Rd	White Aspen Rd	1	by 4424	37
4498	White Aspen Rd	White Aspen Rd	2	by 4422	37
4498	White Aspen Rd	White Aspen Rd	2	by 4414	37
4498	White Aspen Rd	White Aspen Rd	1	by 4412	37
4498	White Aspen Rd	White Aspen Rd	1	by 4408	37
4498	White Aspen Rd	White Aspen Rd	1	by 4404	37
4498	White Aspen Rd	White Aspen Rd	1	by 4402	37
505	Dapin Rd	Dapin Rd	1		37
513	Dapin Rd	Dapin Rd	2	1 at ramp	37
513	Dapin Rd	Morrow Ct	3	1-butterfly cut	37
10	Morrow Ct	Morrow Ct	2	1 sc by 12	37
14	Morrow Ct	Morrow Ct	1	by 16	37
17	Morrow Ct	Morrow Ct	2		37
13	Morrow Ct	Morrow Ct	1	by 15	37
517	Dapin Rd	Dapin Rd	2	1-butterfly cut	37
517	Dapin Rd	Morrow Ct	2	1-butterfly cut	37
521	Dapin Rd	Dapin Rd	2	1 cut by 523	37
533	Dapin Rd	Dapin Rd	1		37
537	Dapin Rd	Dapin Rd	3	1 sc near PL 4316 Kennedy	37
4914	Delaware Blvd	Delaware Blvd	1		37
1209	Delaware Blvd	Delaware Blvd	1		37
1421	Delaware Blvd	Esch Ln	2		37
4618	Esch Ln	Esch Ln	1		37
4502	Esch Ln	Esch Ln	1		37
1302	Nevada Rd	Nevada Rd	1		37

**DISTRICT 18 SAWCUTS - CONTRACT #8713**

Address		Frontage	# of Sawcuts	Comments	Ward
1201	Winn Trl	Nevada Rd	1		37
1209	Nevada Rd	Nevada Rd	1		37
1213	Nevada Rd	Nevada Rd	1		37
1217	Nevada Rd	Nevada Rd	2	at cut thru path	37
4401	Iowa Dr	Iowa Dr	4	1-butterfly cut	37
1233	Nevada Rd	Nevada Rd	1		37
1301	Nevada Rd	Nevada Rd	2		37
1314	Iowa Dr	Esch Ln	4		37
1222	Iowa Dr	Iowa Dr	1		37
4510	Northview Dr	Northview Dr	1		37
4418	Northview Dr	Northview Dr	1		37
4410	Northview Dr	Northview Dr	1	Wheeler Height Park	37
1229	Iowa Dr	Iowa Dr	2		37
1305	Iowa Dr	Iowa Dr	1		37
1309	Iowa Dr	Iowa Dr	1		37
1201	Winn Trl	Winn Trl	1	at ramp	37
1205	Winn Trl	Winn Trl	2		37
4501	Tennessee Trl	Tennessee Trl	1		37
4509	Tennessee Trl	Tennessee Trl	1		37
4517	Tennessee Trl	Tennessee Trl	2		37
1222	Melby Dr	Tennessee Trl	2		37
1122	Winn Trl	Winn Trl	1		37
1121	Melby Dr	Melby Dr	2	1 at ramp	37
1201	Melby Dr	Melby Dr	2	1-butterfly cut	37
1218	Melby Dr	Melby Dr	1		37
1214	Melby Dr	Melby Dr	4	1-butterfly cut	37
1210	Melby Dr	Melby Dr	3	1-butterfly cut	37
1202	Melby Dr	Melby Dr	2		37
1134	Melby Dr	Melby Dr	1		37
1126	Melby Dr	Melby Dr	1		37
1118	Melby Dr	Melby Dr	1	at ramp	37
1106	Melby Dr	Melby Dr	1		37
4718	Mandrake Rd	Mandrake Rd	1		37
4614	Mandrake Rd	Mandrake Rd	1		37
4610	Mandrake Rd	Mandrake Rd	1		37
4606	Mandrake Rd	Mandrake Rd	3		37
4506	Mandrake Rd	Mandrake Rd	2		37
4502	Mandrake Rd	Mandrake Rd	1		37
4418	Mandrake Rd	Mandrake Rd	1		37
4414	Mandrake Rd	Mandrake Rd	1	1-butterfly cut	37
4314	Mandrake Rd	Mandrake Rd	1		37
1034	Havey Rd	Mandrake Rd	2		37
4405	Mandrake Rd	Mandrake Rd	2		37
4417	Mandrake Rd	Mandrake Rd	1		37
4421	Mandrake Rd	Mandrake Rd	1		37
4501	Mandrake Rd	Mandrake Rd	1		37
4505	Mandrake Rd	Mandrake Rd	1		37
4509	Mandrake Rd	Mandrake Rd	1		37
1121	Havey Rd	Havey Rd	1		37
1125	Havey Rd	Havey Rd	1		37
1122	Havey Rd	Havey Rd	1		37

**DISTRICT 18 SAWCUTS - CONTRACT #8713**

Address	Frontage	# of Sawcuts	Comments	Ward
4301 Mandrake Rd	Havey Rd	1		37
1002 Northland Dr	Monica Ln	1		37
917 Monica Ln	Monica Ln	1		37
921 Monica Ln	Monica Ln	2		37
925 Monica Ln	Monica Ln	1		37
1005 Monica Ln	Monica Ln	1		37
4718 Mandrake Rd	Monica Ln	1		37
4721 Mandrake Rd	Monica Ln	1		37
1 Montana Cir	Monica Ln	2		37
3 Montana Cir	Monica Ln	1	1-butterfly cut	37
1114 Monica Ln	Monica Ln	1		37
1102 Monica Ln	Monica Ln	1		37
1002 Monica Ln	Monica Ln	1		37
918 Monica Ln	Monica Ln	1		37
910 Monica Ln	Monica Ln	1		37
934 Northland Dr	Monica Ln	1		37
901 Debra Ln	Debra Ln	2		37
913 Debra Ln	Debra Ln	1		37
917 Debra Ln	Debra Ln	1		37
1117 Debra Ln	Debra Ln	1		37
1129 Debra Ln	Debra Ln	1		37
1122 Debra Ln	Debra Ln	1		37
1102 Debra Ln	Debra Ln	1		37
1010 Debra Ln	Debra Ln	1		37
1002 Debra Ln	Debra Ln	3	1-butterfly cut	37
4905 Ilene Ln	Ilene Ln	1		37
4909 Ilene Ln	Ilene Ln	1		37
4913 Ilene Ln	Ilene Ln	1		37
1101 Ilene Ln	Ilene Ln	1		37
1109 Ilene Ln	Ilene Ln	1		37
1121 Ilene Ln	Ilene Ln	1		37
4914 Delaware Blvd	Wheeler Rd	2		37
902 Northland Dr	Debra Ln	1	Northland Manor Park	37
1118 Northland Dr	Northland Dr	1		37
1114 Northland Dr	Northland Dr	2		37
1026 Northland Dr	Northland Dr	1		37
934 Northland Dr	Northland Dr	2		37
930 Northland Dr	Northland Dr	2		37
905 Northland Dr	Northland Dr	2		37
913 Northland Dr	Northland Dr	2		37
921 Northland Dr	Northland Dr	1		37
929 Northland Dr	Northland Dr	2		37
1001 Northland Dr	Northland Dr	1		37
1005 Northland Dr	Northland Dr	1		37
1025 Northland Dr	Northland Dr	1		37
1113 Northland Dr	Northland Dr	1		37
1133 Northland Dr	Northland Dr	1		37
1137 Northland Dr	Northland Dr	1		37
1013 Northland Dr	Jay Dr	2		37
4610 Jay Dr	Jay Dr	1		37
4602 Jay Dr	Jay Dr	1		37

**DISTRICT 18 SAWCUTS - CONTRACT #8713**

Address		Frontage	# of Sawcuts	Comments	Ward
4514	Jay Dr	Jay Dr	1		37
4502	Jay Dr	Jay Dr	1		37
4426	Jay Dr	Jay Dr	3		37
922	Nancy Ln	Nancy Ln	1		37
929	Nancy Ln	Nancy Ln	1		37
11	Jay Cir	Jay Cir	1		37
7	Jay Cir	Jay Cir	2		37
4413	Jay Dr	Jay Cir	1		37
4429	Jay Dr	Reinke Dr	3		37
4422	Mandrake Rd	Reinke Dr	3		37
1022	Reinke Dr	Reinke Dr	1		37
4605	Jay Dr	Jay Dr	1		37
1021	Northland Dr	Jay Dr	1		37
4302	Barby Ln	Havey Rd	2		37
922	Havey Rd	Havey Rd	1		37
918	Havey Rd	Havey Rd	1		37
4301	School Rd	Havey Rd	1		37
4702	Barby Ln	Barby Ln	2		37
4618	Barby Ln	Barby Ln	2		37
4606	Barby Ln	Barby Ln	1		37
4514	Barby Ln	Barby Ln	1		37
11	Judy Ct	Judy Ct	1		37
930	Nancy Ln	Barby Ln	1		37
930	Nancy Ln	Nancy Ln	2	1-sawcut at ramp	37
4306	Barby Ln	Barby Ln	2		37
4302	Barby Ln	Barby Ln	1		37
4305	Barby Ln	Barby Ln	1		37
4309	Barby Ln	Barby Ln	1		37
4502	Judy Ct	Barby Ln	1		37
4517	Barby Ln	Barby Ln	2		37
4601	Barby Ln	Barby Ln	1		37
4701	Barby Ln	Barby Ln	2		37
921	Northland Dr	Barby Ln	2		37
4513	Judy Ln	Judy Ln	2		37
4617	Judy Ln	Judy Ln	1		37
4701	Judy Ln	Judy Ln	2	1-butterfly cut	37
4514	Judy Ln	Judy Ln	1		37
4313	School Rd	School Rd	1		37
4509	School Rd	School Rd	1		37
4609	School Rd	School Rd	1		37
900	Debra Ln	School Rd	1	Northland Manor Park	37
4610	School Rd	School Rd	1		37
4510	School Rd	School Rd	1		37
4502	School Rd	School Rd	1		37
4310	School Rd	School Rd	1		37
4306	School Rd	School Rd	2		37
621	Wheeler Rd	Wheeler Rd	1		37
809	Wheeler Rd	Wheeler Rd	1		37
813	Wheeler Rd	Wheeler Rd	1		37
830	Northland Dr	Northland Dr	1		37
826	Northland Dr	Northland Dr	1		37



**DISTRICT 18 SAWCUTS - CONTRACT #8713**

Address	Frontage	# of Sawcuts	Comments	Ward
810 Northland Dr	Northland Dr	1		37
809 Northland Dr	Northland Dr	1		37
810 Havey Rd	Havey Rd	1		37
806 Havey Rd	Havey Rd	1		37
710 Havey Rd	Havey Rd	1		37
4301 Bonner Ln	Havey Rd	2		37
626 Havey Rd	Havey Rd	1		37
618 Havey Rd	Havey Rd	1		37
4309 Bonner Ln	Nancy Ln	1		37
705 Nancy Ln	Nancy Ln	2		37
805 Nancy Ln	Nancy Ln	1		37
714 Nancy Ln	Nancy Ln	1		37
4501 Bonner Ln	Bonner Ln	2		37
4505 Bonner Ln	Bonner Ln	1		37
4513 Bonner Ln	Bonner Ln	1		37
4517 Bonner Ln	Bonner Ln	1		37
4613 Bonner Ln	Bonner Ln	1		37
4637 Bonner Ln	Bonner Ln	1		37
4709 Bonner Ln	Bonner Ln	1		37
701 Wheeler Rd	Bonner Ln	2	1-butterfly cut	37
4620 Bonner Ln	Bonner Ln	1		37
614 Claremont Ln	Bonner Ln	1		37
614 Claremont Ln	Claremont Ln	1		37
4301 Bonner Ln	Bonner Ln	1		37
4309 Bonner Ln	Bonner Ln	1		37
4637 Bonner Ln	Elgar Ln	2		37
4634 Elgar Ln	Elgar Ln	1		37
4618 Elgar Ln	Elgar Ln	1		37
4610 Elgar Ln	Elgar Ln	1		37
4518 Elgar Ln	Elgar Ln	1		37
4514 Elgar Ln	Elgar Ln	1		37
4502 Elgar Ln	Elgar Ln	3		37
4409 Elgar Ln	Elgar Ln	1		37
4413 Elgar Ln	Elgar Ln	1		37
4505 Elgar Ln	Elgar Ln	1		37
4602 Elgar Ln	Fulton Ln	1		37
4605 Elgar Ln	Elgar Ln	1		37
9 Dorton Cir	Dorton Cir	1		37
4629 Elgar Ln	Elgar Ln	1		37
4633 Elgar Ln	Elgar Ln	1		37
4641 Elgar Ln	Elgar Ln	1		37
4645 Elgar Ln	Elgar Ln	1		37
4518 Cody Ln	Cody Ln	2		37
4501 Cody Ln	Cody Ln	2		37
4509 Cody Ln	Cody Ln	1		37
4525 Cody Ln	Cody Ln	3		37
4613 Cody Ln	Cody Ln	1		37
4629 Cody Ln	Cody Ln	1		37
4637 Cody Ln	Cody Ln	1		37
602 Havey Rd	Kennedy Rd	1		37
4309 Kennedy Rd	Kennedy Rd	5	2-butterfly cuts	37
4313 Kennedy Rd	Kennedy Rd	1		37

**DISTRICT 18 SAWCUTS - CONTRACT #8713**

Address		Frontage	# of Sawcuts	Comments	Ward
4317	Kennedy Rd	Kennedy Rd	1	1-butterfly cut	37
4413	Kennedy Rd	Kennedy Rd	2		37
4417	Kennedy Rd	Kennedy Rd	1		37
4501	Kennedy Rd	Kennedy Rd	1		37
4505	Kennedy Rd	Kennedy Rd	3		37
4513	Kennedy Rd	Kennedy Rd	1		37
601	Claremont Ln	Kennedy Rd	1		37
602	Claremont Ln	Kennedy Rd	1		37
4613	Kennedy Rd	Kennedy Rd	1		37
4617	Kennedy Rd	Kennedy Rd	1		37
4621	Kennedy Rd	Kennedy Rd	1		37
4709	Kennedy Rd	Kennedy Rd	1		37
4721	Kennedy Rd	Kennedy Rd	1		37
4706	Kennedy Rd	Kennedy Rd	1		37
4622	Kennedy Rd	Kennedy Rd	1		37
4614	Kennedy Rd	Kennedy Rd	3	1-butterfly cut	37
4500	Kennedy Rd	Kennedy Rd	9	Charles Lindbergh Elementary School	37
4709	American Ash Dr	American Ash Dr	3	1 cut at PL	37
4709	American Ash Dr	Wheeler Rd	1		37
509	Wheeler Rd	Wheeler Rd	1		37
1	Norway Maple Cir	Wheeler Rd	2		37
521	Wheeler Rd	Wheeler Rd	1		37
525	Wheeler Rd	Wheeler Rd	4		37
529	Wheeler Rd	Wheeler Rd	3		37
2	Weeping Birch Cir	Wheeler Rd	1		37
541	Wheeler Rd	Wheeler Rd	2		37
545	Wheeler Rd	Wheeler Rd	3		37
1313	Northport Dr	Troy Dr	1	Jung Gardens	38
1325	Northport Dr	Troy Dr	2	Culvers	38
1409	Northport Dr	Troy Dr	1	Barbershop	38
1417	Northport Dr	Troy Dr	1	strip mall	38
1423	Northport Dr	Troy Dr	1	BP gas station	38
1409	Northport Dr	Northport Dr	1		38
1313	Northport Dr	Northport Dr	1		38
1213	Northport Dr	Northport Dr	1		38
3913	Goodland Dr	Northport Dr	1	near PL 1209	38
3701	Goodland Dr	Northport Dr	2		38
3701	Goodland Dr	Goodland Dr	1		38
3705	Goodland Dr	Goodland Dr	3		38
1213	Blaine Dr	Blaine Dr	2		38
1225	Blaine Dr	Blaine Dr	2		38
1218	Blaine Dr	Blaine Dr	2	1-butterfly cut	38
1214	Blaine Dr	Blaine Dr	1		38
1210	Blaine Dr	Blaine Dr	1		38
3905	Goodland Dr	Goodland Dr	1		38
3909	Goodland Dr	Goodland Dr	1		38
3902	Goodland Dr	Blaine Dr	1		38
1106	Blaine Dr	Blaine Dr	1		38
1014	Blaine Dr	Blaine Dr	1		38
1010	Blaine Dr	Blaine Dr	1		38
1002	Blaine Dr	Blaine Dr	1		38

**DISTRICT 18 SAWCUTS - CONTRACT #8713**

Address	Frontage	# of Sawcuts	Comments	Ward	
921	Blaine Dr	Blaine Dr	2		38
925	Blaine Dr	Blaine Dr	1		38
929	Blaine Dr	Blaine Dr	1		38
1001	Blaine Dr	Blaine Dr	1		38
1013	Blaine Dr	Blaine Dr	1		38
1017	Blaine Dr	Blaine Dr	1		38
1101	Blaine Dr	Blaine Dr	1		38
3706	Goodland Dr	Goodland Dr	1		38
3702	Goodland Dr	Northport Dr	1		38
1105	Troy Dr	Troy Dr	1	near PL 1109	38
1117	Troy Dr	Troy Dr	3		38
1213	Troy Dr	Troy Dr	2		38
1217	Troy Dr	Troy Dr	1		38
1313	Troy Dr	Troy Dr	2	path between 1309 & 1305	38
1309	Troy Dr	Troy Dr	1		38
1317	Troy Dr	Troy Dr	2		38
1321	Troy Dr	Troy Dr	1		38
1325	Troy Dr	Troy Dr	1		38
1329	Troy Dr	Forster Dr	4		38
1350	Forster Dr	Forster Dr	3	1 sc near PL 1329 Troy Dr	38
1338	Forster Dr	Forster Dr	1	near PL 1342	38
1334	Forster Dr	Forster Dr	1	near fire hydrant	38
1330	Forster Dr	Forster Dr	1		38
1326	Forster Dr	Forster Dr	2		38
1322	Forster Dr	Forster Dr	1	at top of ramp	38
1322	Forster Dr	Becker Dr	2		38
3613	Becker Dr	Becker Dr	1		38
3617	Becker Dr	Becker Dr	1		38
3621	Becker Dr	Becker Dr	2	1 sc near PL 3625	38
3625	Becker Dr	Becker Dr	1		38
3629	Becker Dr	Becker Dr	2		38
3634	Novick Dr	Novick Dr	1		38
3630	Novick Dr	Novick Dr	1		38
3618	Novick Dr	Novick Dr	2		38
3614	Novick Dr	Novick Dr	1		38
3610	Novick Dr	Novick Dr	1		38
1214	Forster Dr	Forster Dr	1	at top of ramp	38
1302	Forster Dr	Forster Dr	1		38
1310	Forster Dr	Forster Dr	2		38
3621	Novick Dr	Novick Dr	2	1-butterfly cut	38
3629	Novick Dr	Novick Dr	5	1 sc at top of ramp, 1 sc on north frontage	38
3622	Becker Dr	Becker Dr	2	1 sc on Novick Dr	38
3618	Becker Dr	Becker Dr	2		38
3610	Becker Dr	Becker Dr	2	1-butterfly cut near PL 3606	38
1314	Forster Dr	Becker Dr	2		38
1102	Troy Dr	Troy Dr	1		38
1026	Troy Dr	Troy Dr	1		38
1010	Troy Dr	Troy Dr	1		38
926	Troy Dr	Troy Dr	2		38
3701	Toban Dr	Troy Dr	1		38
3705	Toban Dr	Toban Dr	1		38

**DISTRICT 18 SAWCUTS - CONTRACT #8713**

Address		Frontage	# of Sawcuts	Comments	Ward
3806	Toban Dr	Toban Dr	1		38
3702	Toban Dr	Toban Dr	2		38
3702	Toban Dr	Troy Dr	1		38
3701	School Rd	Troy Dr	2		38
3701	School Rd	School Rd	1	at ramp	38
3705	School Rd	School Rd	1		38
3809	School Rd	School Rd	1	near PL 3805	38
3809	School Rd	Blaine Dr	1		38
3909	School Rd	School Rd	1		38
3913	School Rd	School Rd	3		38
3925	School Rd	School Rd	2		38
3929	School Rd	School Rd	1		38
3933	School Rd	School Rd	2		38
4009	School Rd	School Rd	1		38
4016	School Rd	School Rd	1		38
4016	School Rd	Northport Dr	2		38
4012	School Rd	School Rd	2		38
4002	School Rd	School Rd	3	Mendota Elementary School	38
3906	School Rd	School Rd	1	near PL 3910	38
3814	School Rd	School Rd	1		38
3806	School Rd	School Rd	1		38
3806	School Rd	Vera Ct	1		38
801	Vera Ct	School Rd	2	at ramp; near 818-824 buildings	38
807	Troy Dr	Troy Dr	1	at top of ramp	38
811	Troy Dr	Troy Dr	2	1 sc at ramp	38
9	Camino Del Sol	Camino Del Sol	2		38
18	Camino Del Sol	Camino Del Sol	1		38
14	Camino Del Sol	Camino Del Sol	1		38
817	Troy Dr	Troy Dr	1		38
817	Troy Dr	Camino Del Sol	2		38
833	Troy Dr	Troy Dr	1		38
913	Troy Dr	Troy Dr	4	1 sc at ramp	38
925	Troy Dr	Troy Dr	1		38
999	Troy Dr	Troy Dr	1	walkway between 929 & 1001	38
1001	Troy Dr	Troy Dr	1		38
1005	Troy Dr	Troy Dr	1		38
1017	Troy Dr	Troy Dr	1		38
1029	Troy Dr	Troy Dr	1		38
4001	Mandrake Rd	Northport Dr	3	Church	38
4002	Mandrake Rd	Northport Dr	1		38
1026	Northport Dr	Northport Dr	3		38
1018	Northport Dr	Northport Dr	1		38
1010	Northport Dr	Northport Dr	3	1-butterfly cut	38
4105	Barby Ln	Northport Dr	2		38
930	Northport Dr	Northport Dr	2		38
926	Northport Dr	Northport Dr	1	at ramp	38
922	Northport Dr	Northport Dr	1		38
918	Northport Dr	Northport Dr	1		38
910	Northport Dr	Northport Dr	2		38
4106	School Rd	School Rd	1		38
814	Northport Dr	School Rd	1		38

**DISTRICT 18 SAWCUTS - CONTRACT #8713**

Address	Frontage	# of Sawcuts	Comments	Ward	
814	Northport Dr	Northport Dr	1		38
810	Northport Dr	Northport Dr	1	near PL 814	38
921	Northport Dr	Northport Dr	1		38
1009	Northport Dr	Northport Dr	1		38
1017	Northport Dr	Northport Dr	1	near PL 1021	38
1109	Northport Dr	Northport Dr	2		38
1113	Northport Dr	Northport Dr	2		38
917	Nobel Ln	Nobel Ln	1		38
921	Nobel Ln	Nobel Ln	2		38
925	Nobel Ln	Nobel Ln	2		38
1001	Nobel Ln	Nobel Ln	1		38
1005	Nobel Ln	Nobel Ln	1		38
930	Nobel Ln	Nobel Ln	2		38
922	Nobel Ln	Nobel Ln	1		38
914	Nobel Ln	Nobel Ln	2	1-butterfly cut, 1sc at top of ramp-10'-12' long	38
702	Vera Ct	Vera Ct	1	at top of ramp	38
702	Vera Ct	Petterle Pl	2		38
3806	Petterle Pl	Petterle Pl	1		38
610	Vera Ct	Petterle Pl	1	at end of cul-de-sac	38
609	Vera Ct	Vera Ct	1		38
617	Vera Ct	Vera Ct	1		38
625	Vera Ct	Vera Ct	2	towards south end of property	38
717	Vera Ct	Vera Ct	1		38
801	Vera Ct	Vera Ct	1	near 821 building	38
4211	School Rd	School Rd	1		38
4225	School Rd	School Rd	1		38
905	Havey Rd	Havey Rd	1		38
913	Havey Rd	Havey Rd	1	near PL 917	38
917	Havey Rd	Havey Rd	2		38
921	Havey Rd	Havey Rd	1		38
4218	School Rd	School Rd	2		38
4202	School Rd	School Rd	1		38
4202	School Rd	Barnett St	2		38
4201	Barnett St	Barnett St	1		38
4205	Barnett St	Barnett St	1	1-butterfly cut	38
4217	Barnett St	Barnett St	2	1 sc near PL 4221	38
4221	Barnett St	Havey Rd	3		38
705	Havey Rd	Havey Rd	1		38
621	Havey Rd	Havey Rd	1		38
613	Havey Rd	Havey Rd	1		38
4222	Barnett St	Havey Rd	3	1-butterfly cut, 1 sc at ramp	38
4222	Barnett St	Barnett St	1		38
4218	Barnett St	Barnett St	1		38
4214	Barnett St	Barnett St	1		38
4206	Barnett St	Barnett St	1		38
801	Barnett St	Barnett St	4	1-butterfly cut, 1 sc nr PL 4202	38
809	Barnett St	Barnett St	1		38
802	Northport Dr	Northport Dr	2		38
722	Northport Dr	Northport Dr	2		38
714	Northport Dr	Northport Dr	2	1 sc near PL 722	38
600	Northport Dr	Northport Dr	2	Kennedy Heights Townhomes, near #155 building	38

**DISTRICT 18 SAWCUTS - CONTRACT #8713**

Address	Frontage	# of Sawcuts	Comments	Ward
600 Northport Dr	Northport Dr	3	near #223 building, 1 at ramp	38
600 Northport Dr	Northport Dr	1	near #209/210	38
600 Northport Dr	Kennedy Rd	1	near #211	38
600 Northport Dr	Kennedy Rd	2	near #231	38
501 Northport Dr	Northport Dr	2	at d/w, across from Kennedy Rd	38
501 Northport Dr	Northport Dr	1	near ramp	38
501 Northport Dr	Northport Dr	1	near #505 building	38
501 Northport Dr	Northport Dr	1	near #501 building	38
2 Northridge Ter	Northport Dr	1		38
2 Northridge Ter	Northridge Ter	4	1-butterfly cut	38
10 Northridge Ter	Northridge Ter	2		38
18 Northridge Ter	Northridge Ter	1		38
26 Northridge Ter	Northridge Ter	2		38
42 Northridge Ter	Northridge Ter	1		38
50 Northridge Ter	Northridge Ter	1		38
57 Northridge Ter	Northridge Ter	1	at #58 building frontage	38
57 Northridge Ter	Northridge Ter	5	2 sc at d/w	38
41 Northridge Ter	Northridge Ter	2		38
33 Northridge Ter	Northridge Ter	1		38
9 Northridge Ter	Northridge Ter	2		38
1 Northridge Ter	Northport Dr	1	near PL to the east	38
709 Northport Dr	Northport Dr	3	church frontage	38
721 Northport Dr	Northport Dr	1		38
801 Northport Dr	Northport Dr	1		38
805 Northport Dr	Northport Dr	1	near PL 809	38
809 Northport Dr	Northport Dr	1	near PL to the east	38
730 Troy Dr	Troy Dr	2	#732 frontage	39
726 Troy Dr	Troy Dr	1		39
722 Troy Dr	Troy Dr	1	at ramp	39
3717 E Karstens Dr	E Karstens Dr	1		39
3721 E Karstens Dr	E Karstens Dr	1	near #3725	39
3737 E Karstens Dr	E Karstens Dr	1	near #3737	39
3737 E Karstens Dr	E Karstens Dr	1	near #3741	39
3722 E Karstens Dr	E Karstens Dr	1		39
3710 E Karstens Dr	E Karstens Dr	1		39
714 Troy Dr	E Karstens Dr	2		39
702 Troy Dr	Troy Dr	1		39
510 Troy Dr	Troy Dr	1	by bus pad across from 601	39
502 Troy Dr	Troy Dr	1	Troy Gardens, across from 505/509	39
3509 Marcy Rd	Marcy Rd	1		39
3513 Marcy Rd	Marcy Rd	1		39
3601 Marcy Rd	Marcy Rd	1	at 3603	39
3609 Marcy Rd	Marcy Rd	1	near 3611	39
3518 Marcy Rd	Morning Star Ln	1		39
722 Delladonna Way	Delladonna Way	1		39
714 Delladonna Way	Delladonna Way	2		39
710 Delladonna Way	Delladonna Way	1		39
706 Delladonna Way	Delladonna Way	2		39
702 Delladonna Way	Delladonna Way	1		39
614 Delladonna Way	Delladonna Way	1		39
606 Delladonna Way	Delladonna Way	2		39

**DISTRICT 18 SAWCUTS - CONTRACT #8713**

Address	Frontage	# of Sawcuts	Comments	Ward
3513 Little Fleur Ln	Little Fleur Ln	2		39
601 Delladonna Way	Delladonna Way	1		39
609 Delladonna Way	Delladonna Way	1		39
701 Delladonna Way	Delladonna Way	1		39
709 Delladonna Way	Delladonna Way	1		39
713 Delladonna Way	Delladonna Way	3		39
718 Morningstar Ln	Delladonna Way	2		39
718 Morningstar Ln	Morningstar Ln	1		39
706 Morningstar Ln	Morningstar Ln	2	1-butterfly cut	39
622 Morningstar Ln	Morningstar Ln	1		39
618 Morningstar Ln	Morningstar Ln	1		39
610 Morningstar Ln	Morningstar Ln	2		39
606 Morningstar Ln	Morningstar Ln	2		39
602 Morningstar Ln	Morningstar Ln	2	1 at ramp	39
602 Morningstar Ln	Little Fleur Ln	2		39
601 Morningstar Ln	Morning Star Ln	4	2 at ramp	39
605 Morningstar Ln	Morning Star Ln	1		39
609 Morningstar Ln	Morning Star Ln	2		39
613 Morningstar Ln	Morning Star Ln	1	near PL 609	39
617 Morningstar Ln	Morning Star Ln	1	near pl 613	39
701 Morningstar Ln	Morning Star Ln	1		39
717 Morningstar Ln	Morning Star Ln	2	near ramp	39
5 Badeau Cir	Badeau Cir	1		39
14 Badeau Cir	Badeau Cir	1	near PL 9	39
2 Badeau Cir	Morning Star Ln	2		39
536 Morningstar Ln	Morning Star Ln	2	1 at ramp	39
3505 Lerdahl Rd	Lerdahl Rd	2		39
546 Nova Way	Nova Way	1		39
542 Nova Way	Nova Way	1		39
538 Nova Way	Nova Way	1		39
534 Nova Way	Nova Way	1	near PL 538	39
530 Nova Way	Nova Way	1		39
526 Nova Way	Nova Way	1		39
522 Nova Way	Nova Way	1		39
509 Nova Way	Nova Way	2		39
517 Nova Way	Nova Way	2		39
537 Nova Way	Nova Way	1		39
541 Nova Way	Nova Way	2		39
545 Nova Way	Nova Way	1		39
545 Nova Way	Lerdahl Rd	1		39
530 Muir Dr	Lerdahl Rd	2	1-butterfly cut	39
530 Muir Dr	Muir Dr	2	1 at ramp-12'-15' long	39
522 Muir Dr	Muir Dr	1		39
502 Muir Dr	Muir Dr	2		39
502 Muir Dr	Nova Way	3	1 at ramp	39
410 Muir Dr	Nova Way	2		39
410 Muir Dr	Muir Dr	1		39
3427 Harper Rd	Muir Dr	1		39
3417 Harper Rd	Muir Dr	1		39
405 Muir Dr	Muir Dr	1		39
409 Muir Dr	Muir Dr	1		39

**DISTRICT 18 SAWCUTS - CONTRACT #8713**

Address	Frontage	# of Sawcuts	Comments	Ward	
413	Muir Dr	Muir Dr	1		39
501	Muir Dr	Muir Dr	2		39
505	Muir Dr	Muir Dr	1	near PL 501	39
509	Muir Dr	Muir Dr	2		39
513	Muir Dr	Muir Dr	1		39
517	Muir Dr	Muir Dr	1		39
521	Muir Dr	Muir Dr	1		39
525	Muir Dr	Muir Dr	2		39
529	Muir Dr	Muir Dr	1		39
154	Pine View Dr	Pine View Dr	4	1 at ramp-10'-12' long	39
146	Pine View Dr	Pine View Dr	1		39
153	Meadow Ridge Ln	Green Ave	1		39
154	Meadow Ridge Ln	Meadow Ridge Ln	1		39
146	Meadow Ridge Ln	Meadow Ridge Ln	1		39
142	Meadow Ridge Ln	Meadow Ridge Ln	1	at ramp	39
122	Meadow Ridge Ln	Meadow Ridge Ln	1		39
114	Meadow Ridge Ln	Meadow Ridge Ln	2		39
105	Meadow Ridge Ln	Meadow Ridge Ln	1		39
121	Meadow Ridge Ln	Meadow Ridge Ln	2		39
3918	Brown Ln	Brown Ln	1	stormwater outlet frontage	39
126	Pine View Dr	Pine View Dr	2		39
122	Pine View Dr	Pine View Dr	2	1-butterfly cut	39
118	Pine View Dr	Pine View Dr	1		39
110	Pine View Dr	Pine View Dr	1		39
106	Pine View Dr	Pine View Dr	1		39
102	Pine View Dr	Pine View Dr	1	at ramp	39
102	Pine View Dr	Meadow Valley Dr	1		39
3918	Brown Ln	Meadow Valley Dr	1		39
101	Meadow Ridge Ln	Meadow Valley Dr	1		39
101	Pine View Dr	Meadow Valley Dr	1		39
101	Pine View Dr	Pine View Dr	1		39
105	Pine View Dr	Pine View Dr	2		39
117	Pine View Dr	Pine View Dr	2		39
121	Pine View Dr	Pine View Dr	2		39
129	Pine View Dr	Pine View Dr	2	1 sc near 125	39
141	Pine View Dr	Pine View Dr	1		39
149	Pine View Dr	Pine View Dr	1		39
3914	Green Ave	Green Ave	1		39
4001	Meadow Valley Dr	Meadow Valley Dr	1		39
101	Briar Crest St	Meadow Valley Dr	1		39
105	Briar Crest St	Briar Crest St	2	1 sc near PL 101	39
109	Briar Crest St	Briar Crest St	2		39
117	Briar Crest St	Briar Crest St	1		39
125	Briar Crest St	Briar Crest St	1	near PL 121	39
129	Briar Crest St	Briar Crest St	2	at ramp	39
4101	Brown Ln	Brown Ln	2		39
4118	Green Ave	Green Ave	1		39
4206	Green Ave	Green Ave	1		39
4218	Green Ave	Green Ave	2	1 sc near PL 4222	39
4226	Green Ave	Green Ave	1		39
113	Sauthoff Rd	Sauthoff Rd	1		39



### DISTRICT 18 SAWCUTS - CONTRACT #8713

Address	Frontage	# of Sawcuts	Comments	Ward
121 Sauthoff Rd	Sauthoff Rd	1		39
129 Sauthoff Rd	Sauthoff Rd	2	1-butterfly cut	39
137 Sauthoff Rd	Sauthoff Rd	2	1-butterfly cut, 1 sc near PL 141	39
141 Sauthoff Rd	Sauthoff Rd	2	1 sc @ ramp	39
141 Sauthoff Rd	Brown Ln	4		39
138 Briar Crest St	Brown Ln	1		39
134 Briar Crest St	Briar Crest St	1		39
130 Briar Crest St	Briar Crest St	2		39
118 Briar Crest St	Briar Crest St	1	1-butterfly cut	39
114 Briar Crest St	Briar Crest St	1		39
102 Briar Crest St	Briar Crest St	2		39
102 Briar Crest St	Meadow Valley Dr	1		39
101 Sauthoff Rd	Sauthoff Rd	1		39
4106 Meadow Valley Dr	Meadow Valley Dr	1	near PL 4102	39
4102 Meadow Valley Dr	Meadow Valley Dr	1	at ramp	39
4010 Meadow Valley Dr	Meadow Valley Dr	1	near park	39
4201 Brown Ln	Brown Ln	5	1 butterfly cut	39
4205 Brown Ln	Brown Ln	3	1 sc near PL 4201	39
4209 Brown Ln	Brown Ln	1		39
4213 Brown Ln	Brown Ln	1		39
4221 Brown Ln	Brown Ln	2		39
121 Knutson Dr	Brown Ln	1		39
129 Knutson Dr	Knutson Dr	2	1 sc at ramp	39
129 Knutson Dr	Green Ave	2		39
4306 Green Ave	Green Ave	1		39
4310 Green Ave	Green Ave	3		39
4314 Green Ave	Green Ave	1	1-butterfly cut	39
4302 Brown Ln	Knutson Dr	2		39
114 Knutson Dr	Knutson Dr	1		39
110 Knutson Dr	Knutson Dr	1		39
102 Knutson Dr	Knutson Dr	1		39
102 Knutson Dr	Beilfuss Dr	2		39
4302 Beilfuss Dr	Beilfuss Dr	5	1-butterfly cut	39
4302 Beilfuss Dr	Knutson Dr	2		39
46 Knutson Dr	Knutson Dr	3		39
42 Knutson Dr	Knutson Dr	2		39
57 Knutson Dr	Heffernan Dr	3		39
4218 Heffernan Dr	Heffernan Dr	3		39
4214 Heffernan Dr	Heffernan Dr	2		39
4202 Heffernan Dr	Heffernan Dr	2		39
4201 Heffernan Dr	Heffernan Dr	1	near PL 4205	39
4205 Heffernan Dr	Heffernan Dr	1		39
4209 Heffernan Dr	Heffernan Dr	1		39
101 Knutson Dr	Knutson Dr	1	1-butterfly cut	39
101 Knutson Dr	Heffernan Dr	2	1-butterfly cut	39
109 Knutson Dr	Knutson Dr	3	1-butterfly cut, 1 sc near PL 101	39
117 Knutson Dr	Brown Ln	2	1- butterfly cut	39
4222 Brown Ln	Brown Ln	2	1-butterfly cut	39
4218 Brown Ln	Brown Ln	2	2-butterfly cuts	39
4206 Brown Ln	Brown Ln	2		39
4202 Brown Ln	Brown Ln	2		39

**DISTRICT 18 SAWCUTS - CONTRACT #8713**

Address		Frontage	# of Sawcuts	Comments	Ward
4202	Brown Ln	Brown Ln	2	1 sc at ramp-10' long	39
4357	Beifuss Dr	Beifuss Dr	3	1 at ramp	39
4326	Green Ave	Beifuss Dr	2		39
4326	Green Ave	Green Ave	3	1 at ramp	39
4321	Green Ave	Green Ave	1		39
4325	Green Ave	Green Ave	2	1 sc near PL 4321	39
4329	Green Ave	Green Ave	3		39
4333	Green Ave	Green Ave	4	1 at ramp	39
4337	Green Ave	Green Ave	1		39
4350	Beifuss Dr	Beifuss Dr	2	1-butterfly cut	39
4338	Beifuss Dr	Beifuss Dr	1	Westport Meadows Park, across from 4337	39
4330	Beifuss Dr	Beifuss Dr	2		39
4326	Beifuss Dr	Beifuss Dr	2		39
4318	Beifuss Dr	Beifuss Dr	1		39
4314	Beifuss Dr	Beifuss Dr	1		39
4306	Beifuss Dr	Beifuss Dr	1		39
2	Crownhardt Cir	Beifuss Dr	2		39
4333	Beifuss Dr	Beifuss Dr	3	1 sc near PL 4337	39
4337	Beifuss Dr	Beifuss Dr	1		39
4341	Beifuss Dr	Beifuss Dr	1		39
4345	Beifuss Dr	Brown Ln	2	1-butterfly cut	39
		<b>TOTAL # SAWCUTS:</b>	<b>2177</b>		

**SECTION E: BIDDERS ACKNOWLEDGEMENT**

**CONTRACT TITLE**


ANNUAL HORIZONTAL SAWCUTTING OF CONCRETE SIDEWALK & INCIDENTAL WORK (DISTRICT 18) - 2023

**CONTRACT NO.**


8713


Bidder must state a Unit Price and Total Bid for each item. The Total Bid for each item must be the product of quantity, by Unit Price. The Grand Total must be the sum of the Total Bids for the various items. In case of multiplication errors or addition errors, the Grand Total with corrected multiplication and/or addition shall determine the Grand Total bid for each contract. The Unit Price and Total Bid must be entered numerically in the spaces provided. All words and numbers shall be written in ink.

1. The undersigned having familiarized himself/herself with the Contract documents, including Advertisement for Bids, Instructions to Bidders, Form of Proposal, City of Madison Standard Specifications for Public Works Construction - 2023 Edition thereto, Form of Agreement, Form of Bond, and Addenda issued and attached to the plans and specifications on file in the office of the City Engineer, hereby proposes to provide and furnish all the labor, materials, tools, and expendable equipment necessary to perform and complete in a workmanlike manner the specified construction on this project for the City of Madison; all in accordance with the plans and specifications as prepared by the City Engineer, including Addenda to the Contract Nos. \_\_\_\_\_ through \_\_\_\_\_ issued thereto, at the prices for said work as contained in this proposal. (Electronic bids submittals shall acknowledge addendum under Section E and shall not acknowledge here)
2. If awarded the Contract, we will initiate action within seven (7) days after notification or in accordance with the date specified in the contract to begin work and will proceed with diligence to bring the project to full completion within the number of work days allowed in the Contract or by the calendar date stated in the Contract.
3. The undersigned Bidder or Contractor certifies that he/she is not a party to any contract, combination in form of trust or otherwise, or conspiracy in restraint of trade or commerce or any other violation of the anti-trust laws of the State of Wisconsin or of the United States, with respect to this bid or contract or otherwise.
4. I hereby certify that I have met the Bid Bond Requirements as specified in Section 102.5. (IF BID BOND IS USED, IT SHALL BE SUBMITTED ON THE FORMS PROVIDED BY THE CITY. FAILURE TO DO SO MAY RESULT IN REJECTION OF THE BID).
5. I hereby certify that all statements herein are made on behalf of Universal Concrete Grinding LLC (name of corporation, partnership, or person submitting bid) a corporation organized and existing under the laws of the State of Ohio a partnership consisting of \_\_\_\_\_; an individual trading as \_\_\_\_\_; of the City of \_\_\_\_\_ State of \_\_\_\_\_; that I have examined and carefully prepared this Proposal, from the plans and specifications and have checked the same in detail before submitting this Proposal; that I have fully authority to make such statements and submit this Proposal in (its, their) behalf; and that the said statements are true and correct.

  
SIGNATURE  
Owner  
TITLE, IF ANY

Sworn and subscribed to before me this 6<sup>th</sup> day of March, 20 23.

  
(Notary Public or other officer authorized to administer oaths)  
My Commission Expires April 7, 2024  
Bidders shall not add any conditions or qualifying statements to this Proposal.





Contract 8713 – Universal Concrete Grinding, LLC

Section F: Best Value Contracting (BVC) Form

This section is a required document for the bid to be considered complete. There are two methods for completing the Best Value Contracting (BVC) form. Method one: The form can be filled out online and submitted to this site to be included with your electronic bid. Method two: The form can be downloaded from the site and submitted by hand to the City of Madison.

Please check the box in the Upload section if submitting the report by hand.

Method of Submittal of Best Value Contracting form (click in box below to choose) \*  
I will submit Bid Express fillable online form (BVC).

Best Value Contracting

1. The Contractor shall indicate the non-apprenticeable trades used on this contract.  
Grinding and/or Saw Cutting Concrete/Trip Hazard Removal

2. Madison General Ordinance (M.G.O.), 33.07(7), does provide for some exemptions from the active apprentice requirement. Apprenticeable trades are those trades considered apprenticeable by the State of Wisconsin. Please check applicable box if you are seeking an exemption.

- Contractor has a total skilled workforce of four or less individuals in all apprenticeable trades combined.
- No available trade training program; The Contractor has been rejected by the only available trade training program, or there is no trade training program within 90 miles.
- Contractor is not using an apprentice due to having a journey worker on layoff status, provided the journey worker was employed by the contractor in the past six months.
- First time contractor on City of Madison Public Works contract requests a onetime exemption but intends to comply on all future contracts and is taking steps typical of a "good faith" effort.
- Contractor has been in business less than one year.
- Contractor doesn't have enough journeyman trade workers to qualify for a trade training program in that respective trade.

3. The Contractor shall indicate on the following section which apprenticeable trades are to be used on this contract. Compliance with active apprenticeship, to the extent required by M.G.O. 33.07(7), shall be satisfied by documentation from an applicable trade training body; an apprenticeship contract with the Wisconsin Department of Workforce Development or a similar agency in another state; or the U.S Department of Labor. This documentation is required prior to the Contractor beginning work on the project site.

The Contractor has reviewed the list and shall not use any apprenticeable trades on this project.

LIST APPRENTICABLE TRADES (check all that apply to your work to be performed on this contract)

- BRICKLAYER
- CARPENTER
- CEMENT MASON / CONCRETE FINISHER
- CEMENT MASON (HEAVY HIGHWAY)
- CONSTRUCTION CRAFT LABORER
- DATA COMMUNICATION INSTALLER
- ELECTRICIAN
- ENVIRONMENTAL SYSTEMS TECHNICIAN / HVAC SERVICE TECH/HVAC INSTALL / SERVICE
- GLAZIER
- HEAVY EQUIPMENT OPERATOR / OPERATING ENGINEER
- INSULATION WORKER (HEAT and FROST)
- IRON WORKER
- IRON WORKER (ASSEMBLER, METAL BLDGS)
- PAINTER and DECORATOR
- PLASTERER
- PLUMBER
- RESIDENTIAL ELECTRICIAN
- ROOFER and WATER PROOFER
- SHEET METAL WORKER
- SPRINKLER FITTER
- STEAMFITTER
- STEAMFITTER (REFRIGERATION)
- STEAMFITTER (SERVICE)
- TAPER and FINISHER
- TELECOMMUNICATIONS (VOICE, DATA and VIDEO) INSTALLER-TECHNICIAN
- TILE SETTER

**ANNUAL HORIZONTAL SAWCUTTING OF CONCRETE SIDEWALK & INCIDENTAL WORK (DISTRICT 18) - 2023**

CONTRACT NO. 8713

DATE: 3/9/23

**Universal Concrete  
Grinding, LLC**

Item	Quantity	Price	Extension
<b>Section B: Proposal Page</b>			
10911.0 - MOBILIZATION - EACH	10.00	\$0.01	\$0.10
30506.0 - RESET BRICK PAVERS - SIDEWALK REPLACEMENT PROGRAM - S.F.	20.00	\$0.01	\$0.20
30601.0 - HORIZONTAL SAWCUT CONCRETE SIDEWALKS, DRIVEWAYS, TRAFFIC ISLANDS & STEPS - INCH-FEET	5950.00	\$13.85	\$82,407.50
<b>3 Items</b>	<b>Totals</b>		<b>\$82,407.80</b>





## SECTION G: BID BOND

LET ALL KNOW BY THESE DOCUMENTS PRESENTED, THAT Principal and Surety, as identified below, are held and firmly bound unto the City of Madison, (hereinafter referred to as the "Obligee"), in the sum of five per cent (5%) of the amount of the total bid or bids of the Principal herein accepted by the Obligee, for the payment of which the Principal and the Surety bind themselves, their heirs, executors, administrators, successors and assigns, jointly and severally, firmly by these presents

The conditions of this obligation are such that, whereas the Principal has submitted, to the City of Madison a certain bid, including the related alternate, and substitute bids attached hereto and hereby made a part hereof, to enter into a contract in writing for the construction of:

### ANNUAL HORIZONTAL SAWCUTTING OF CONCRETE SIDEWALK & INCIDENTAL WORK (DISTRICT 18) - 2023 CONTRACT NO. 8713

- 1 If said bid is rejected by the Obligee, then this obligation shall be void
2. If said bid is accepted by the Obligee and the Principal shall execute and deliver a contract in the form specified by the Obligee (properly completed in accordance with said bid) and shall furnish a bond for his/her faithful performance of said contract, and for the payment of all persons performing labor or furnishing materials in connection therewith, and shall in all other respects perform the agreement created by the acceptance of said bid, then this obligation shall be void

If said bid is accepted by the Obligee and the Principal shall fail to execute and deliver the contract and the performance and payment bond noted in 2 above executed by this Surety, or other Surety approved by the City of Madison, all within the time specified or any extension thereof, the Principal and Surety agree jointly and severally to forfeit to the Obligee as liquidated damages the sum mentioned above, it being understood that the liability of the Surety for any and all claims hereunder shall in no event exceed the sum of this obligation as stated, and it is further understood that the Principal and Surety reserve the right to recover from the Obligee that portion of the forfeited sum which exceed the actual liquidated damages incurred by the Obligee.


The Surety, for value received, hereby stipulates and agrees that the obligations of said Surety and its bond shall be in no way impaired or affected by an extension of the time within which the Obligee may accept such bid, and said Surety does hereby waive notice of any such extension.

IN WITNESS WHEREOF, the Principal and the Surety have hereunto set their hands and seals, and such of them as are corporations have caused their corporate seals to be hereto affixed and these presents to be signed by their proper officers, on the day and year set forth below.

Seal PRINCIPAL

Universal Concrete Grinding LLC

Name of Principal



By

March 9, 2023


Date

Joseph Spain / owner  
Name and Title

Seal SURETY

Employers Mutual Casualty Company

Name of Surety



By

March 9, 2023

Date


Connie Easland, Attorney In Fact

Name and Title

This certifies that I have been duly licensed as an agent for the above company in Wisconsin under National Provider No. 6504657 for the year 2023, and appointed as attorney in fact with authority to execute this bid bond and the payment and performance bond referred to above, which power of attorney has not been revoked.

March 9, 2023

Date



Agent Signature

PO Box 45470

Address

Madison, WI 53744-5470

City, State and Zip Code

608-828-0232

Telephone Number

#### NOTE TO SURETY & PRINCIPAL

The bid submitted which this bond guarantees shall be rejected if the following instrument is not attached to this bond:

Power of Attorney showing that the agent of Surety is currently authorized to execute bonds on behalf of the Surety, and in the amounts referenced above



P.O. Box 712 • Des Moines, Iowa 50306-0712

### POWER OF ATTORNEY APPOINTING INDIVIDUAL ATTORNEY-IN-FACT

KNOW ALL MEN BY THESE PRESENTS, that:

- 1. Employers Mutual Casualty Company, an Iowa Corporation
- 2. EMCASCO Insurance Company, an Iowa Corporation
- 3. Union Insurance Company of Providence, an Iowa Corporation

- 4. Illinois EMCASCO Insurance Company, an Iowa Corporation
- 5. Dakota Fire Insurance Company, a North Dakota Corporation
- 6. EMC Property & Casualty Company, an Iowa Corporation

hereinafter referred to severally as "Company" and collectively as "Companies" each does, by these presents make, constitute and appoint

**Connie Easland**

its true and lawful attorney-in-fact, with full power and authority conferred to sign, seal and execute the Bid Bond

Any and All Bonds

and to bind each Company thereby as fully and to the same extent as if such instruments were signed by the duly authorized officers of each such Company, and all of the acts of said attorney pursuant to the authority hereby given are hereby ratified and confirmed

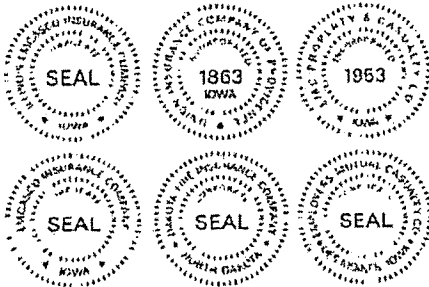
### AUTHORITY FOR POWER OF ATTORNEY

This Power-of-Attorney is made and executed pursuant to and by the authority of the following resolution of the Boards of Directors of each of the Companies at the first regularly scheduled meeting of each company duly called and held in 1999.

RESOLVED: The President and Chief Executive Officer, any Vice President, the Treasurer and the Secretary of Employers Mutual Casualty Company shall have power and authority to (1) appoint attorneys-in-fact and authorize them to execute on behalf of each Company and attach the seal of the Company thereto, bonds and undertakings, recognizances, contracts of indemnity and other writings obligatory in the nature thereof, and (2) to remove any such attorney-in-fact at any time and revoke the power and authority given to him or her. Attorneys-in-fact shall have power and authority subject to the terms and limitations of the power-of-attorney issued to them, to execute and deliver on behalf of the Company and to attach the seal of the Company thereto bonds and undertakings, recognizances, contracts of indemnity and other writings obligatory in the nature thereof, and any such instrument executed by any such attorney-in-fact shall be fully and in all respects binding upon the Company. Certification as to the validity of any power-of-attorney authorized herein made by an officer of Employers Mutual Casualty Company shall be fully and in all respects binding upon this Company. The facsimile or mechanically reproduced signature of such officer, whether made heretofore or hereafter, wherever appearing upon a certified copy of any power-of-attorney of the Company shall be valid and binding upon the Company with the same force and effect as though manually affixed

IN WITNESS THEREOF, the Companies have caused these presents to be signed for each by their officers as shown and the Corporate seals to be hereto affixed this 22nd day of September 2022

Seals



*Scott R. Jean*  
 Scott R. Jean, President & CEO  
 of Company 1, Chairman, President  
 & CEO of Companies 2, 3, 4, 5 & 6

*Todd Strother*  
 Todd Strother, Executive Vice President  
 Chief Legal Officer & Secretary of  
 Companies 1, 2, 3, 4, 5 & 6

On this 22nd day of September 2022 before me a Notary Public in and for the State of Iowa, personally appeared Scott R. Jean and Todd Strother, who, being by me duly sworn, did say that they are, and are known to me to be the CEO, Chairman, President, Executive Vice President, Chief Legal Officer and/or Secretary, respectively, of each of the Companies above, that the seals affixed to this instrument are the seals of said corporations, that said instrument was signed and sealed on behalf of each of the Companies by authority of their respective Boards of Directors; and that the said Scott R. Jean and Todd Strother, as such officers, acknowledged the execution of said instrument to be their voluntary act and deed, and the voluntary act and deed of each of the Companies

My Commission Expires October 10, 2025

*Kathy Loveridge*  
 Notary Public in and for the State of Iowa

### CERTIFICATE

I, Ryan J. Springer, Vice President of the Companies, do hereby certify that the foregoing resolution of the Boards of Directors by each of the Companies and this Power of Attorney issued pursuant thereto on 22nd day of September, 2022, are true and correct and are still in full force and effect

In Testimony Whereof I have subscribed my name and affixed the facsimile seal of each Company this 9th day of March 2023

*Ryan J. Springer*  
 Vice President



## SECTION H: AGREEMENT

THIS AGREEMENT made this 19th day of April in the year Two Thousand and Twenty-Three between **UNIVERSAL CONCRETE GRINDING, LLC** hereinafter called the Contractor, and the City of Madison, Wisconsin, hereinafter called the City.

WHEREAS, the Common Council of the said City of Madison under the provisions of a resolution adopted **APRIL 18, 2023**, and by virtue of authority vested in the said Council, has awarded to the Contractor the work of performing certain construction.

NOW, THEREFORE, the Contractor and the City, for the consideration hereinafter named, agree as follows:

1. **Scope of Work.** The Contractor shall, perform the construction, execution and completion of the following listed complete work or improvement in full compliance with the Plans, Specifications, Standard Specifications, Supplemental Specifications, Special Provisions and contract; perform all items of work covered or stipulated in the proposal; perform all altered or extra work; and shall furnish, unless otherwise provided in the contract, all materials, implements, machinery, equipment, tools, supplies, transportation, and labor necessary to the prosecution and completion of the work or improvements:

### **ANNUAL HORIZONTAL SAWCUTTING OF CONCRETE SIDEWALK & INCIDENTAL WORK (DISTRICT 18) - 2023 CONTRACT NO. 8713**

2. **Completion Date/Contract Time.** Construction work must begin within seven (7) calendar days after the date appearing on mailed written notice to do so shall have been sent to the Contractor and shall be carried on at a rate so as to secure full completion SEE SPECIAL PROVISIONS, the rate of progress and the time of completion being essential conditions of this Agreement.
3. **Contract Price.** The City shall pay to the Contractor at the times, in the manner and on the conditions set forth in said specifications, the sum of **EIGHTY-TWO THOUSAND FOUR HUNDRED SEVEN AND 80/100 (\$82,407.80)** Dollars being the amount bid by such Contractor and which was awarded to him/her as provided by law.
4. **Affirmative Action.** In the performance of the services under this Agreement the Contractor agrees not to discriminate against any employee or applicant because of race, religion, marital status, age, color, sex, disability, national origin or ancestry, income level or source of income, arrest record or conviction record, less than honorable discharge, physical appearance, sexual orientation, gender identity, political beliefs, or student status. The Contractor further agrees not to discriminate against any subcontractor or person who offers to subcontract on this contract because of race, religion, color, age, disability, sex, sexual orientation, gender identity or national origin.

The Contractor agrees that within thirty (30) days after the effective date of this agreement, the Contractor will provide to the City Affirmative Action Division certain workforce utilization statistics, using a form to be furnished by the City.

If the contract is still in effect, or if the City enters into a new agreement with the Contractor, within one year after the date on which the form was required to be provided, the Contractor will provide updated workforce information using a second form, also to be furnished by the City. The second form will be submitted to the City Affirmative Action Division no later than one year after the date on which the first form was required to be provided.

The Contractor further agrees that, for at least twelve (12) months after the effective date of this contract, it will notify the City Affirmative Action Division of each of its job openings at facilities in Dane County for which applicants not already employees of the Contractor are to be considered.

The notice will include a job description, classification, qualifications and application procedures and deadlines. The Contractor agrees to interview and consider candidates referred by the Affirmative Action Division if the candidate meets the minimum qualification standards established by the Contractor, and if the referral is timely. A referral is timely if it is received by the Contractor on or before the date started in the notice.

#### Articles of Agreement Article I

The Contractor shall take affirmative action in accordance with the provisions of this contract to insure that applicants are employed, and that employees are treated during employment without regard to race, religion, color, age, marital status, disability, sex, sexual orientation, gender identity or national origin and that the employer shall provide harassment free work environment for the realization of the potential of each employee. Such action shall include, but not be limited to, the following: employment, upgrading, demotion or transfer, recruitment or recruitment advertising, layoff or termination, rates of pay or other forms of compensation and selection for training including apprenticeship insofar as it is within the control of the Contractor. The Contractor agrees to post in conspicuous places available to employees and applicants notices to be provided by the City setting out the provisions of the nondiscrimination clauses in this contract.

#### Article II

The Contractor shall in all solicitations or advertisements for employees placed by or on behalf of the Contractors state that all qualified or qualifiable applicants will be employed without regard to race, religion, color, age, marital status, disability, sex, sexual orientation, gender identity or national origin.

#### Article III

The Contractor shall send to each labor union or representative of workers with which it has a collective bargaining agreement or other contract or understanding a notice to be provided by the City advising the labor union or worker's representative of the Contractor's equal employment opportunity and affirmative action commitments. Such notices shall be posted in conspicuous places available to employees and applicants for employment.

#### Article V

The Contractor agrees that it will comply with all provisions of the Affirmative Action Ordinance of the City of Madison, including the contract compliance requirements. The Contractor agrees to submit the model affirmative action plan for public works contractors in a form approved by the Affirmative Action Division Manager.

#### Article VI

The Contractor will maintain records as required by Section 39.02(9)(f) of the Madison General Ordinances and will provide the City Affirmative Action Division with access to such records and to persons who have relevant and necessary information, as provided in Section 39.02(9)(f). The City agrees to keep all such records confidential, except to the extent that public inspection is required by law.

#### Article VII

In the event of the Contractor's or subcontractor's failure to comply with the Equal Employment Opportunity and Affirmative Action Provisions of this contract or Section 39.03 and 39.02 of the Madison General Ordinances, it is agreed that the City at its option may do any or all of the following:

1. Cancel, terminate or suspend this Contract in whole or in part.
2. Declare the Contractor ineligible for further City contracts until the Affirmative Action requirements are met.
3. Recover on behalf of the City from the prime Contractor 0.5 percent of the contract award price for each week that such party fails or refuses to comply, in the nature of liquidated damages, but not to exceed a total of five percent (5%) of the contract price, or ten thousand dollars (\$10,000), whichever is less. Under public works contracts, if a subcontractor is in noncompliance, the City may recover liquidated damages from the prime Contractor in the manner described above. The preceding sentence shall not be construed to prohibit a prime Contractor from recovering the amount of such damage from the non-complying subcontractor.

#### Article VIII

The Contractor shall include the above provisions of this contract in every subcontract so that such provisions will be binding upon each subcontractor. The Contractor shall take such action with respect to any subcontractor as necessary to enforce such provisions, including sanctions provided for noncompliance.

#### Article IX

The Contractor shall allow the maximum feasible opportunity to small business enterprises to compete for any subcontracts entered into pursuant to this contract. (In federally funded contracts the terms "DBE, MBE and WBE" shall be substituted for the term "small business" in this Article.)

5. Substance Abuse Prevention Program Required. Prior to commencing work on the Contract, the Contractor, and any Subcontractor, shall have in place a written program for the prevention of substance abuse among its employees as required under Wis. Stat. Sec. 103.503.
6. **Contractor Hiring Practices.**

#### **Ban the Box - Arrest and Criminal Background Checks. (Sec. 39.08, MGO)**

This provision applies to all prime contractors on contracts entered into on or after January 1, 2016, and all subcontractors who are required to meet prequalification requirements under MGO 33.07(7)(l), MGO as of the first time they seek or renew pre-qualification status on or after January 1, 2016. The City will monitor compliance of subcontractors through the pre-qualification process.

- a. **Definitions.** For purposes of this section, "Arrest and Conviction Record" includes, but is not limited to, information indicating that a person has been questioned, apprehended, taken into custody or detention, held for investigation, arrested, charged with, indicted or tried for any felony, misdemeanor or other offense pursuant to any law enforcement or military authority.

"Conviction record" includes, but is not limited to, information indicating that a person has been convicted of a felony, misdemeanor or other offense, placed on probation, fined, imprisoned or paroled pursuant to any law enforcement or military authority.

"Background Check" means the process of checking an applicant's arrest and conviction record, through any means.

- b. **Requirements.** For the duration of this Contract, the Contractor shall:

1. Remove from all job application forms any questions, check boxes, or other inquiries regarding an applicant's arrest and conviction record, as defined herein.
2. Refrain from asking an applicant in any manner about their arrest or conviction record until after conditional offer of employment is made to the applicant in question.
3. Refrain from conducting a formal or informal background check or making any other inquiry using any privately or publicly available means of obtaining the arrest or conviction record of an applicant until after a conditional offer of employment is made to the applicant in question.
4. Make information about this ordinance available to applicants and existing employees, and post notices in prominent locations at the workplace with information about the ordinance and complaint procedure using language provided by the City.
5. Comply with all other provisions of Sec. 39.08, MGO.

**c. Exemptions:** This section shall not apply when:

1. Hiring for a position where certain convictions or violations are a bar to employment in that position under applicable law, or
2. Hiring a position for which information about criminal or arrest record, or a background check is required by law to be performed at a time or in a manner that would otherwise be prohibited by this ordinance, including a licensed trade or profession where the licensing authority explicitly authorizes or requires the inquiry in question.

To be exempt, Contractor has the burden of demonstrating that there is an applicable law or regulation that requires the hiring practice in question, if so, the contractor is exempt from all of the requirements of this ordinance for the position(s) in question.



**ANNUAL HORIZONTAL SAWCUTTING OF CONCRETE SIDEWALK & INCIDENTAL  
WORK (DISTRICT 18) - 2023  
CONTRACT NO. 8713**

IN WITNESS WHEREOF, the Contractor has hereunto set his/her hand and seal and the City has caused this contract to be sealed with its corporate seal and to be executed by its Mayor and City Clerk on the dates written below.

Countersigned:

UNIVERSAL CONCRETE GRINDING, LLC

Company Name

Dominic Armitis

3-30-23

Witness

Date

[Signature]

President

3/30/23

Date

Witness

Date

Secretary

Date

CITY OF MADISON, WISCONSIN

Provisions have been made to pay the liability that will accrue under this contract.

Approved as to form:

[Signature]

4-28-2023

Finance Director

Date

[Signature]

5-1-23

City Attorney

Date

[Signature]

5/2/23

Witness

Date

[Signature]

5/2/23

Mayor

Date

[Signature]

4.25.23

Witness

Date

[Signature]

4/25/23

City Clerk

Date



**SECTION I: PAYMENT AND PERFORMANCE BOND**

LET ALL KNOW BY THESE DOCUMENTS PRESENTED, that we UNIVERSAL CONCRETE GRINDING, LLC as principal, and Employers Mutual Casualty Company Company of Des Moines, IA as surety, are held and firmly bound unto the City of Madison, Wisconsin, in the sum of EIGHTY-TWO THOUSAND FOUR HUNDRED SEVEN AND 80/100 (\$82,407.80) Dollars, lawful money of the United States, for the payment of which sum to the City of Madison, we hereby bind ourselves and our respective executors and administrators firmly by these presents.

The condition of this Bond is such that if the above bounden shall on his/her part fully and faithfully perform all of the terms of the Contract entered into between him/herself and the City of Madison for the construction of:

**ANNUAL HORIZONTAL SAWCUTTING OF CONCRETE SIDEWALK & INCIDENTAL WORK (DISTRICT 18) - 2023  
CONTRACT NO. 8713**

in Madison, Wisconsin, and shall pay all claims for labor performed and material furnished in the prosecution of said work, and save the City harmless from all claims for damages because of negligence in the prosecution of said work, and shall save harmless the said City from all claims for compensation (under Chapter 102, Wisconsin Statutes) of employees and employees of subcontractor, then this Bond is to be void, otherwise of full force, virtue and effect.

Signed and sealed this 19th day of April, 2023

Countersigned:

Imuse Amitsis  
Witness

UNIVERSAL CONCRETE GRINDING, LLC  
Company Name (Principal)

[Signature] Seal  
President

Secretary

Approved as to form:

Michael Heas  
City Attorney

Employers Mutual Casualty Company

Surety Seal  
 Salary Employee  Commission

By Connie Easland  
Attorney-in-Fact Connie Easland

This certifies that I have been duly licensed as an agent for the above company in Wisconsin under National Producer Number 6504657 for the year 2023, and appointed as attorney-in-fact with authority to execute this payment and performance bond which power of attorney has not been revoked.

April 19, 2023  
Date

Connie Easland  
Agent Signature







THE UNIVERSITY OF CHICAGO

OFFICE OF THE DEAN

1100 S. EAST ASIAN BLDG.

5500 S. UNIVERSITY AVENUE

CHICAGO, ILLINOIS 60637

CHICAGO, ILLINOIS